



AZAD MAHAVIDYALAYA AUSA

Class Room Photographs





Ujani Mod, Maharashtra, India
6gm3+vpj, Ujani Mod, Maharashtra 413520, India
Lat 18.234655° Long 76.504233°
10/01/25 12:43 PM GMT +05:30

Class Room No. 105 (External view)



Class Room No. 106 (External view)



 **GPS Map Camera**



Ujani Mod, Maharashtra, India
6gm3+vpj, Ujani Mod, Maharashtra 413520, India
Lat 18.23476° Long 76.504201°
10/01/25 12:46 PM GMT +05:30


Class Room No. 112 (External view)



Class Room No. 112 (Internal view)



Class Room No. 113 (External view)

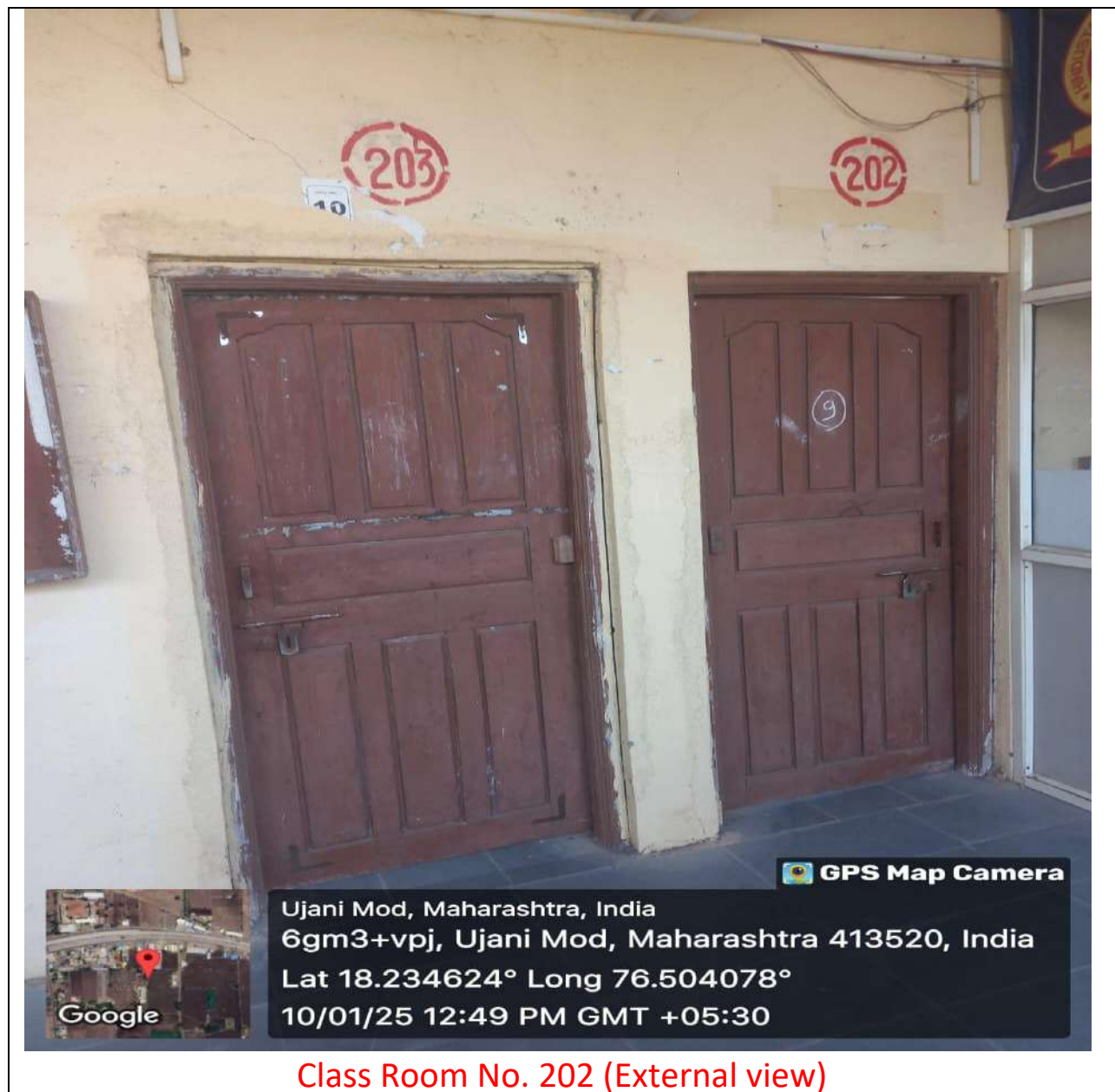


Ujani Mod, Maharashtra, India
6GM3+VMQ, Ujani Mod, Maharashtra 413520, India
Lat 18.234711°
Long 76.50415°
08/02/22 12:18 PM

Class Room No. 113 (Internal view)




Ujani Mod, Maharashtra, India
6gm3+vpj, Ujani Mod, Maharashtra 413520, India
Lat 18.234857° Long 76.504133°
10/01/25 12:47 PM GMT +05:30



Class Room No. 202 (External view)



Class Room No. 202 (Internal view)




Class Room No. 212 (External view)



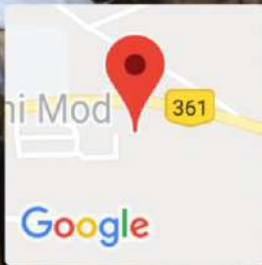
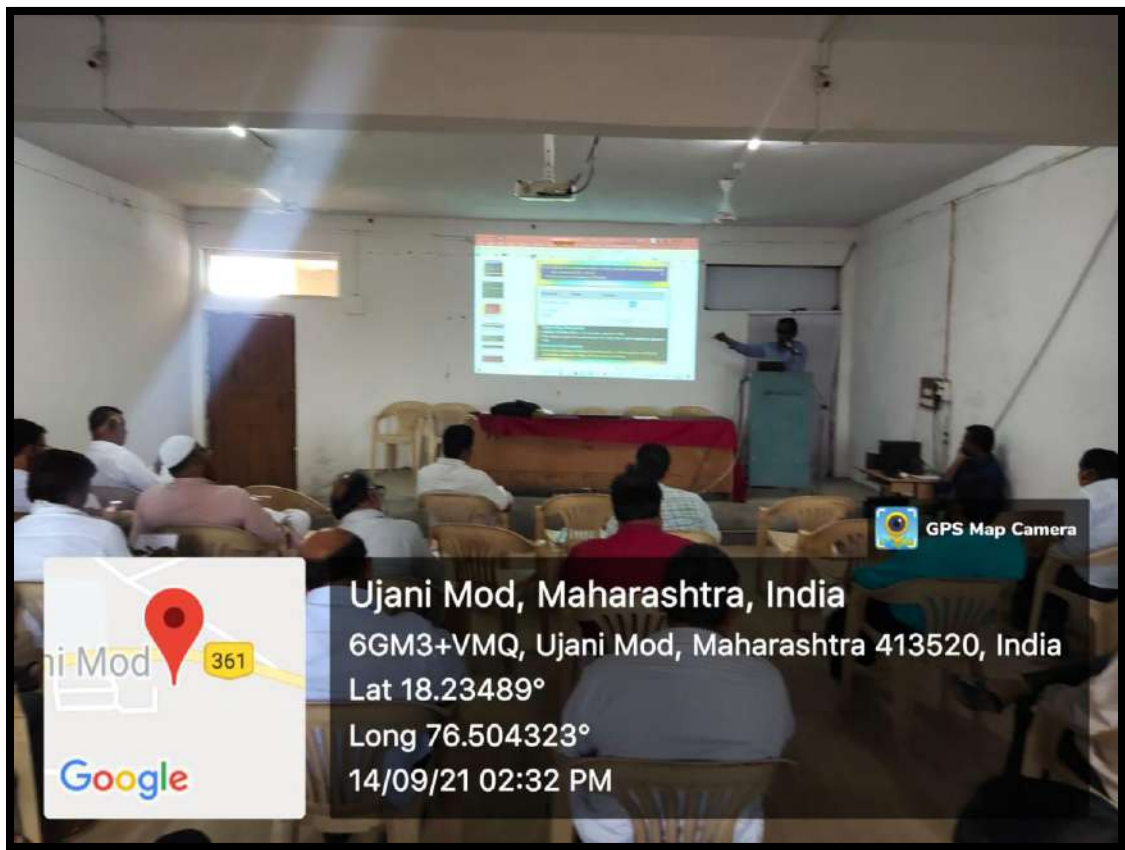
Ujani Mod, Maharashtra, India
6GM3+VMQ, Ujani Mod, Maharashtra 413520, India
Lat 18.234741°
Long 76.504262°
08/02/22 12:42 PM

Class Room No. 212 (Internal view)


SEMINAR HALL



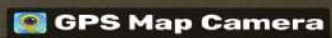
Ujani Mod, Maharashtra, India
6GM3+VMQ, Ujani Mod, Maharashtra 413520, India
Lat 18.234901°
Long 76.504306°
14/09/21 02:17 PM



Ujani Mod, Maharashtra, India
6GM3+VMQ, Ujani Mod, Maharashtra 413520, India
Lat 18.23489°
Long 76.504323°
14/09/21 02:32 PM



Ujani Mod, Maharashtra, India
6gm3+vpj, Ujani Mod, Maharashtra 413520, India
Lat 18.234585° Long 76.504151°
10/01/25 12:42 PM GMT +05:30

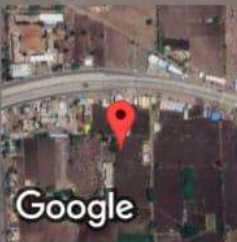


ICT ROOM






 **GPS Map Camera**



Google

Ujani Mod, Maharashtra, India
6gm3+vpj, Ujani Mod, Maharashtra 413520, India
Lat 18.234673° Long 76.504179°
10/01/25 12:46 PM GMT +05:30



ICT ROOM NO-3

114

WALL NO.
8

NOTICE

GPS Map Camera



Google

Ujani Mod, Maharashtra, India
6gm3+vpj, Ujani Mod, Maharashtra 413520, India
Lat 18.234857° Long 76.504133°
10/01/25 12:47 PM GMT +05:30

ICT ROOM NO-4

211

OF

GPS Map
Camera Lite

6GM3+VMQ, Ujani Mod, Maharashtra 413520, India

Latitude
18.2346628°

Longitude
76.5041539°

Local 03:38:09 PM
GMT 10:08:09 AM

Altitude 571.3 meters
Saturday, 12-02-2022




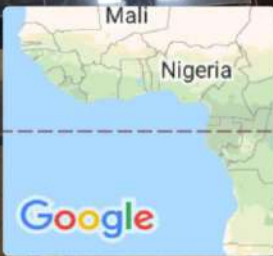
 **GPS Map Camera**



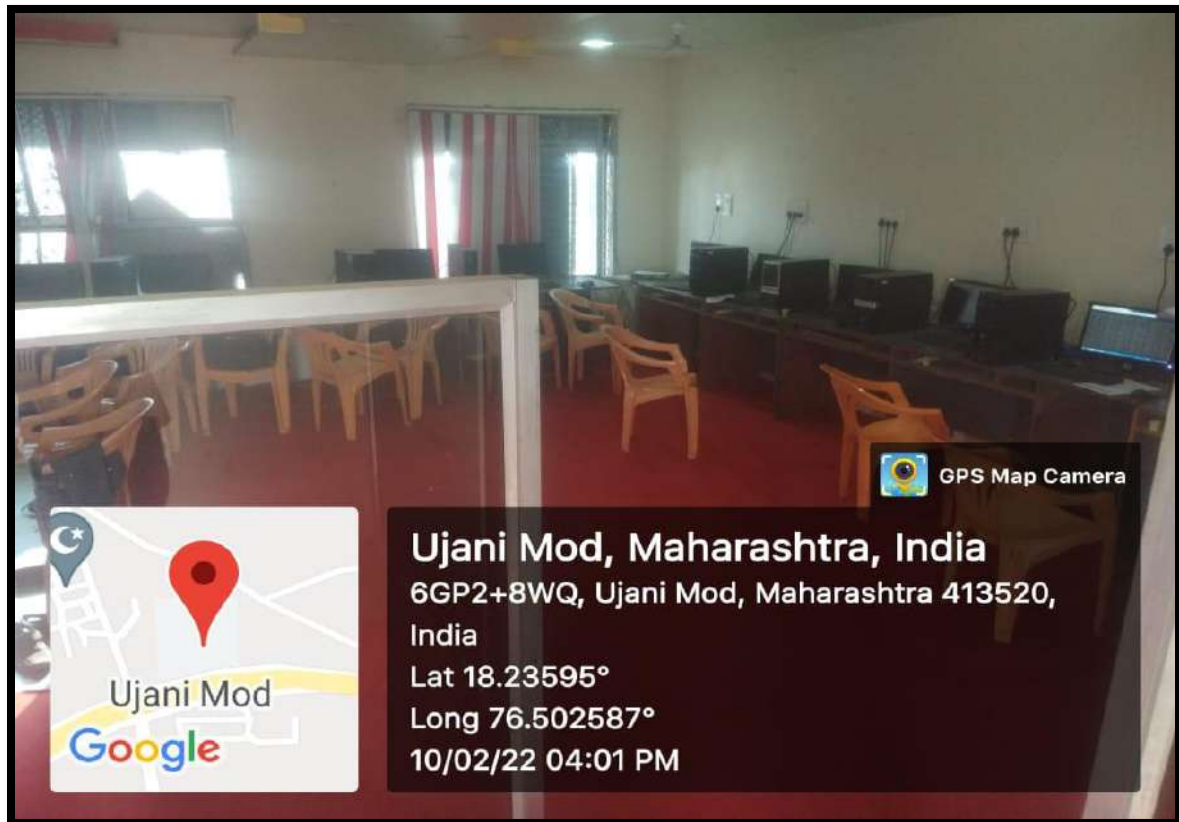
Ujani Mod, Maharashtra, India
6gm3+vpj, Ujani Mod, Maharashtra 413520, India
Lat 18.234813° Long 76.504168°
10/01/25 12:52 PM GMT +05:30

LABORATORIES





Ujani Mod, Maharashtra, India
6GM3+VMQ, Ujani Mod, Maharashtra 413520, India
Lat 18.234693°
Long 76.504173°
09/02/22 03:51 PM



Ujani Mod, Maharashtra, India
6GP2+8WQ, Ujani Mod, Maharashtra 413520,
India
Lat 18.23595°
Long 76.502587°
10/02/22 04:01 PM

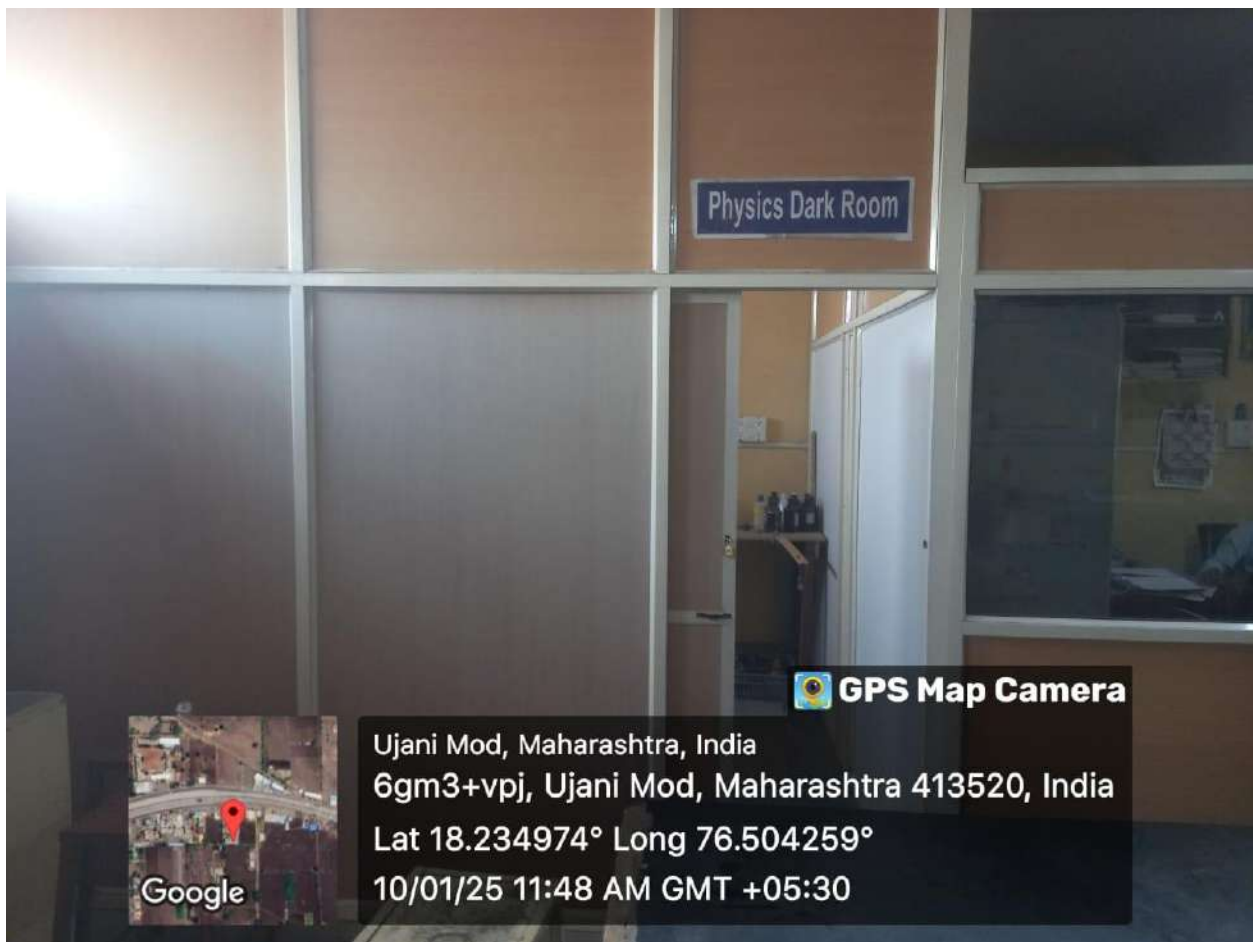
COMPUTER LAB



Physics Lab



Internal view of Physics lab




Ujani Mod, Maharashtra, India
6gm3+vpj, Ujani Mod, Maharashtra 413520, India
Lat 18.234974° Long 76.504259°
10/01/25 11:48 AM GMT +05:30

Physics Lab Dark Room



Ujani Mod, Maharashtra, India
6gm3+vpj, Ujani Mod, Maharashtra 413520, India
Lat 18.234991° Long 76.504208°
10/01/25 11:47 AM GMT +05:30

Electronics lab internal view



16
Department of
Electronics



**You are under
CCTV
Surveillance**

 **GPS Map Camera**



Ujani Mod, Maharashtra, India
6gm3+vpj, Ujani Mod, Maharashtra 413520, India
Lat 18.23498° Long 76.504129°
10/01/25 11:48 AM GMT +05:30

Electronics Lab



Botany Lab









FISHERY SCIENCE DEPT.

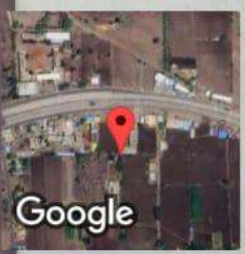


2

LADIES ROOM

GPS Map Camera

Ujani Mod, Maharashtra, India
6gm3+vpj, Ujani Mod, Maharashtra 413520, India
Lat 18.234904° Long 76.504056°
10/01/25 11:34 AM GMT +05:30



Google

Ladies Room




Sports Department



EXAMINATION DEPARTMENT



INTERNAL VIEW EXAMINATION DEPARTMENT



IQAC CELL

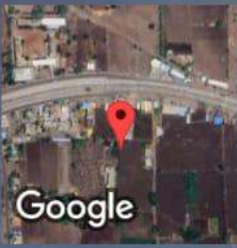


VISION:
· Education with a vision and rural transformation

MISSION:
· To impart higher education to students making them leaders of India.

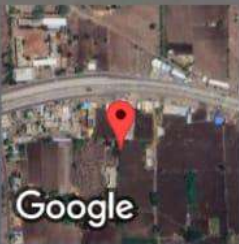

OBJECTIVES:
· To promote excellence
· To encourage research
· To inculcate national values in students
· To provide education in all the languages such as English and Marathi.
· To encourage teachers to make persistence of necessary advance facilities in the era of digital education in the era of digital education
· To develop harmony and cooperation between parents, teachers and management

 **GPS Map Camera**



Ujani Mod, Maharashtra, India
6gm3+vpj, Ujani Mod, Maharashtra 413520, India
Lat 18.234746° Long 76.504142°
10/01/25 11:39 AM GMT +05:30

PRINCIPAL CABIN



Ujani Mod, Maharashtra, India
6gm3+vpj, Ujani Mod, Maharashtra 413520, India
Lat 18.234746° Long 76.504124°
10/01/25 11:39 AM GMT +05:30

OFFICE AZAD COLLEGE AUSA



INTERNAL VIEW OF OFFICE AZAD MAHAVIDYALAYA AUSA



URINAL BOYS



EXTERNAL VIEW OF COLLEGE BUILDING



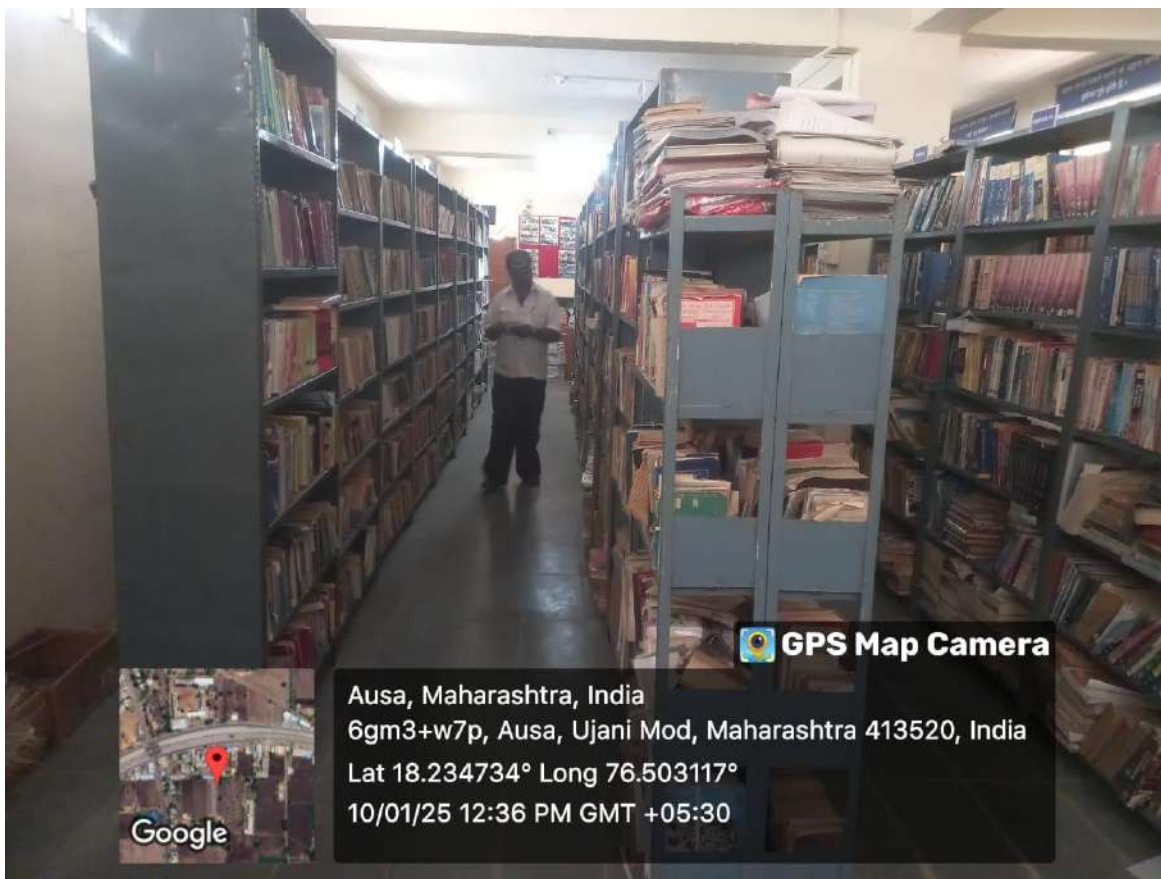
CANTEEN AZAD COLLEGE AUSA



CANTEEN AZAD COLLEGE AUSA



LIBRARY AZAD COLLEGE AUSA



INTERNAL VIEW LIBRARY AZAD COLLEGE AUSA



INTERNAL VIEW LIBRARY AZAD COLLEGE AUSA



READING ROOM EXTERNAL VIEW



READING ROOM INTERNAL VIEW



 **GPS Map Camera**



Ujani Mod, Maharashtra, India
6gm3+vpj, Ujani Mod, Maharashtra 413520, India
Lat 18.234679° Long 76.504166°
12/01/25 11:46 AM GMT +05:30

WI-FI ROUTER



 **GPS Map Camera**



Ujani Mod, Maharashtra, India
6gm3+vpj, Ujani Mod, Maharashtra 413520, India
Lat 18.234409° Long 76.504395°
12/01/25 11:47 AM GMT +05:30

INVERTER FACILITIES



DRINKING WATER FACILITY