

**AZAD MAHAVIDYALAYA, AUSA**

Afsar Nagar, Near Power House, AUSA-413520 Dist. Latur (M.S.)


U.G.C. Approved u/s 2 (f) &amp; 12 (B)

Shaping Student's Better Tomorrow


NAAC Re-accredited with 2.67 CGPA

Ref. No. AMA/

Date : / / 202

**4.1.3 List of all Classroom / Seminars Halls**

Sr No.	Room NO.	Room Name	Department	LCD,WI-FI, LAN, Facilities etc.
1	105	Classroom	Given Room no. are exclusively used as Classroom, ICT Room, Seminar Hall only. Departments are situated in other rooms.	Wi-Fi Enabled
2	106	Classroom		Wi-Fi Enabled
3	107	Classroom		Wi-Fi Enabled
4	110	Classroom		Wi-Fi Enabled
5	112	Classroom		Wi-Fi Enabled
6	113	Classroom		Wi-Fi Enabled
7	202	Classroom		Wi-Fi Enabled
8	203	Classroom		Wi-Fi Enabled
9	204	Classroom		Wi-Fi Enabled
10	205	Classroom		Wi-Fi Enabled
11	206	Classroom		Wi-Fi Enabled
12	207	Classroom		Wi-Fi Enabled
13	209	Classroom		Wi-Fi Enabled
14	210	Classroom		Wi-Fi Enabled
15	212	Classroom		Wi-Fi Enabled
16	104	ICT room 1		Wi-Fi Enabled with LED TV
17	111	ICT room 2		Wi-Fi Enabled with LCD facility
18	114	ICT room 3		Wi-Fi Enabled with LCD facility
19	211	ICT room 4		Wi-Fi Enabled with LCD facility
20	213	ICT room 5		Wi-Fi Enabled with LCD facility
21	214	Seminar hall		Wi-Fi Enabled with LCD facility, Seating Arrangement (80 capacity), Seminar Addressing

  
Principal  
Azad Mahavidyalaya  
AUSA, Dist. Latur.



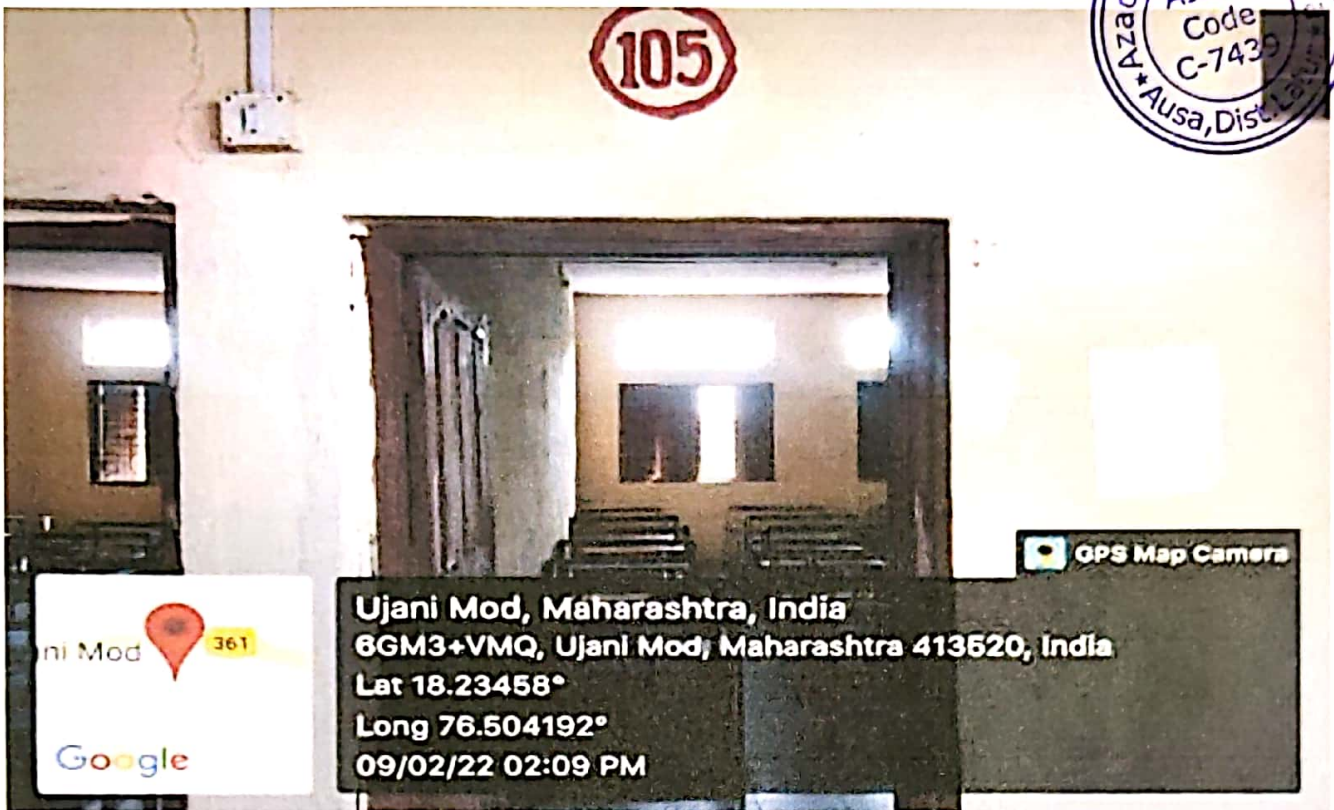
## CRITERIA IV

**4.1.3: Percentage of classrooms and seminar halls with ICT-enabled facilities such as smart class, LMS, etc. (*Data for the latest completed academic year*)**

  
4/3/22  
Principal  
Azad Mahavidyalaya  
AUSA, Dist. Latur.

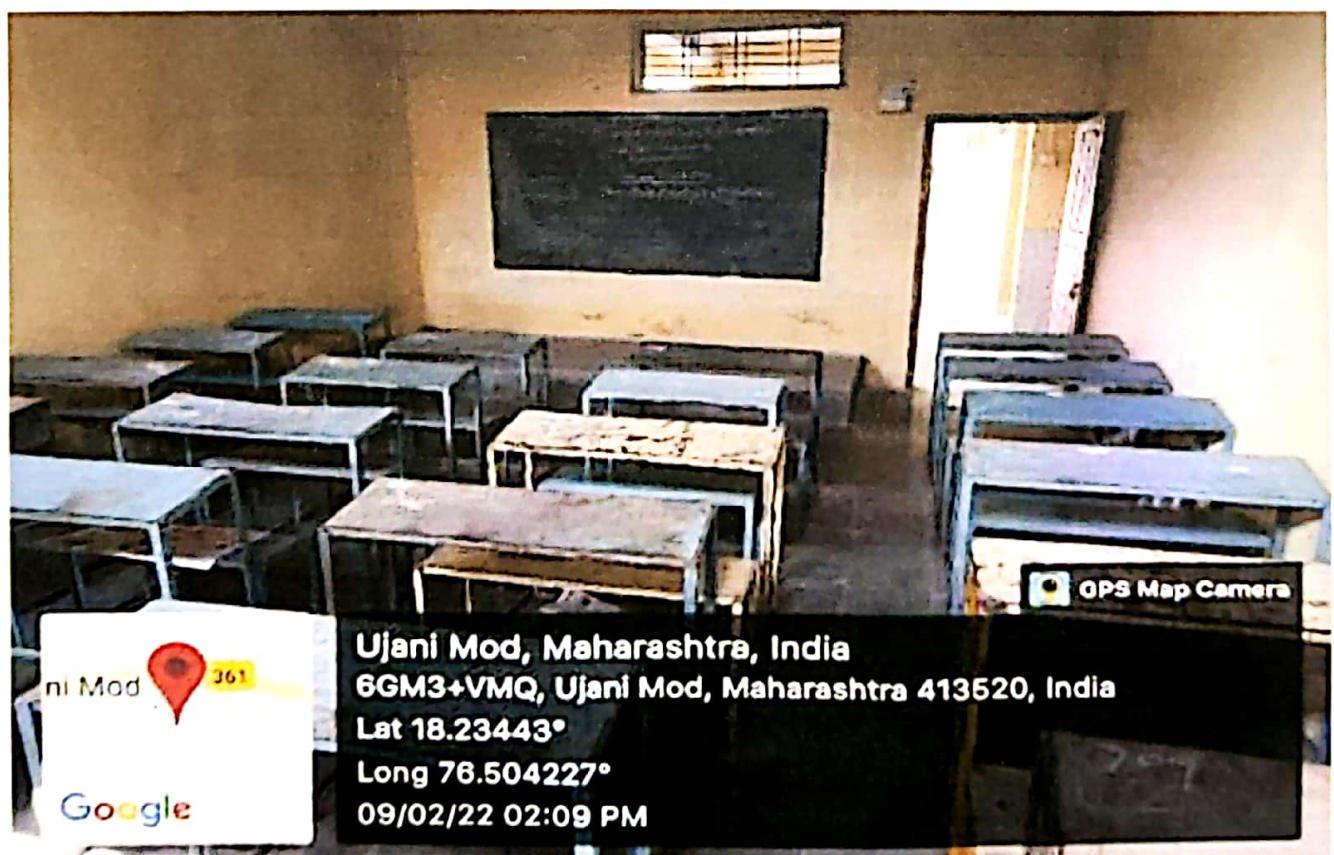


105



Ujani Mod, Maharashtra, India  
8GM3+VMQ, Ujani Mod, Maharashtra 413520, India  
Lat 18.23458°  
Long 76.504192°  
09/02/22 02:09 PM

Class Room No. 105 (External view)



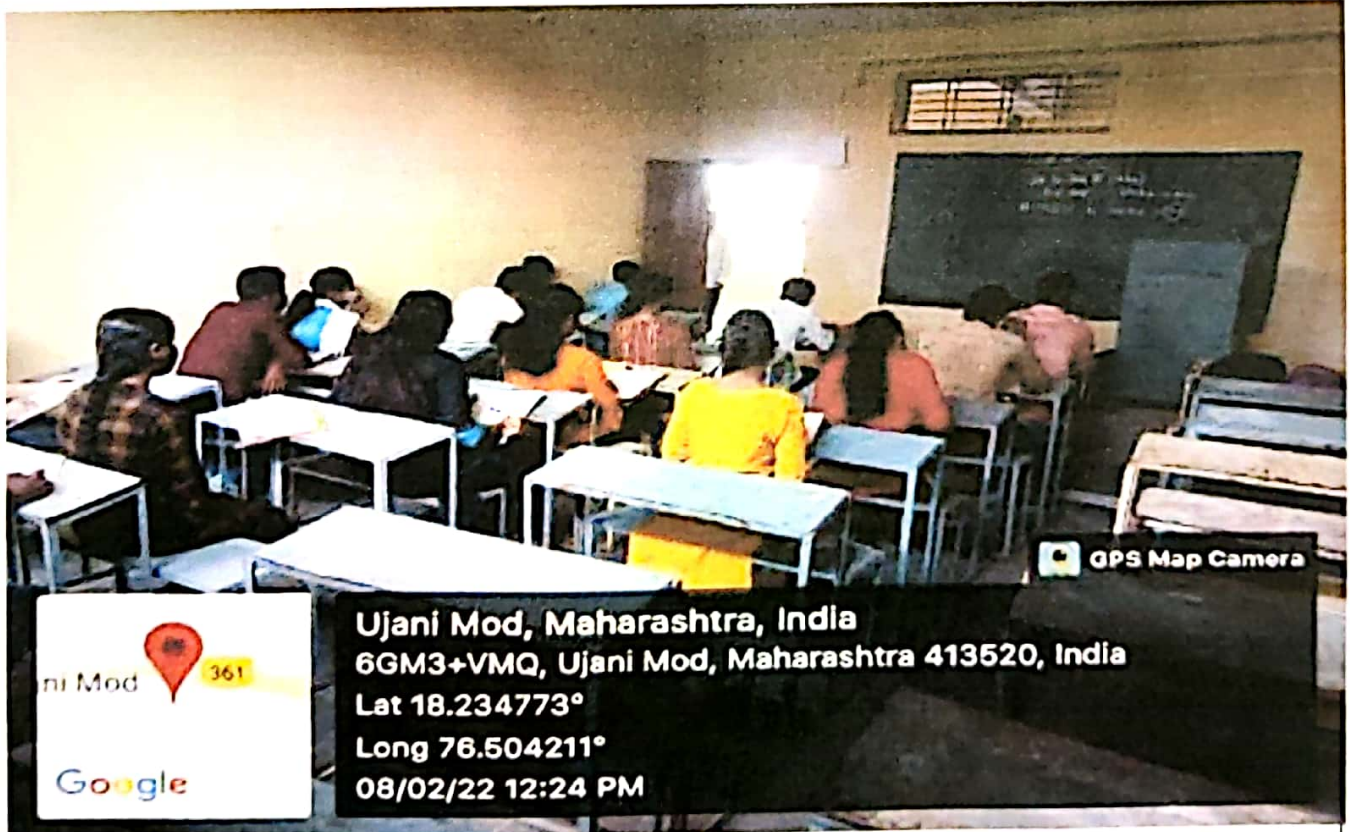
Ujani Mod, Maharashtra, India  
8GM3+VMQ, Ujani Mod, Maharashtra 413520, India  
Lat 18.23443°  
Long 76.504227°  
09/02/22 02:09 PM

Class Room No. 105 (Internal view)

*[Signature]*  
Principal  
Azad Mahavidyalaya  
Ausa, Dist. Latur.




**Class Room No. 106 (External view)**

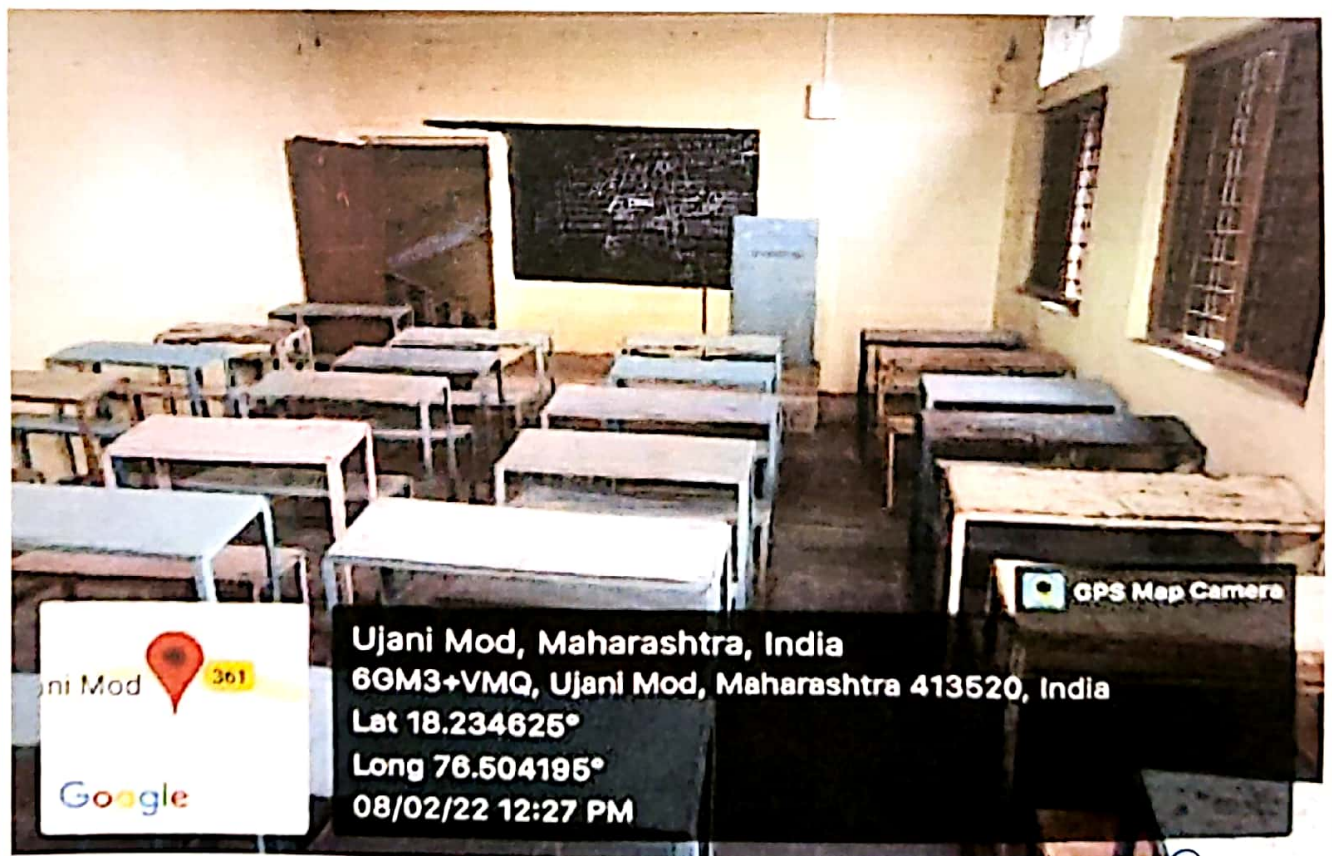


**Class Room No. 106 (Internal view)**

*[Signature]*  
Principal  
Azad Mahavidyalaya  
AUSA, Dist. Latur.



**Class Room No. 107 (External view)**



**Class Room No. 107 (Internal view)**

*[Signature]*  
Principal  
Azad Mahavidyalaya  
Ausa, Dist. Latur.

Class Room No. 110 (External view)



GPS Map  
Camera Lite

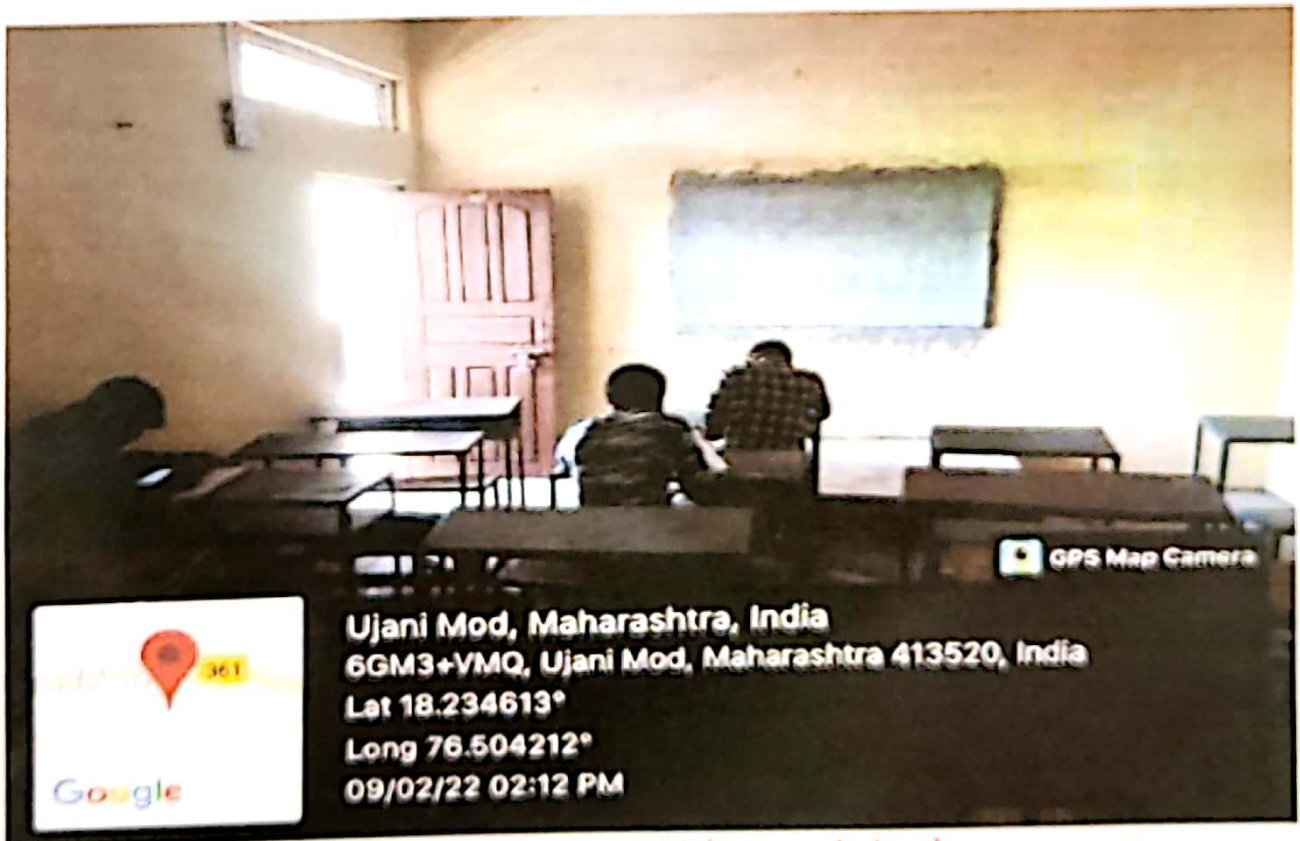
6GM3+VMQ, Ujani Mod, Maharashtra 413520, India

Latitude  
18.234709°


Local 04:51:07 PM  
GMT 11:21:07 AM

Longitude  
76.5041963°

Altitude 571.9 meters  
Saturday, 12-02-2022




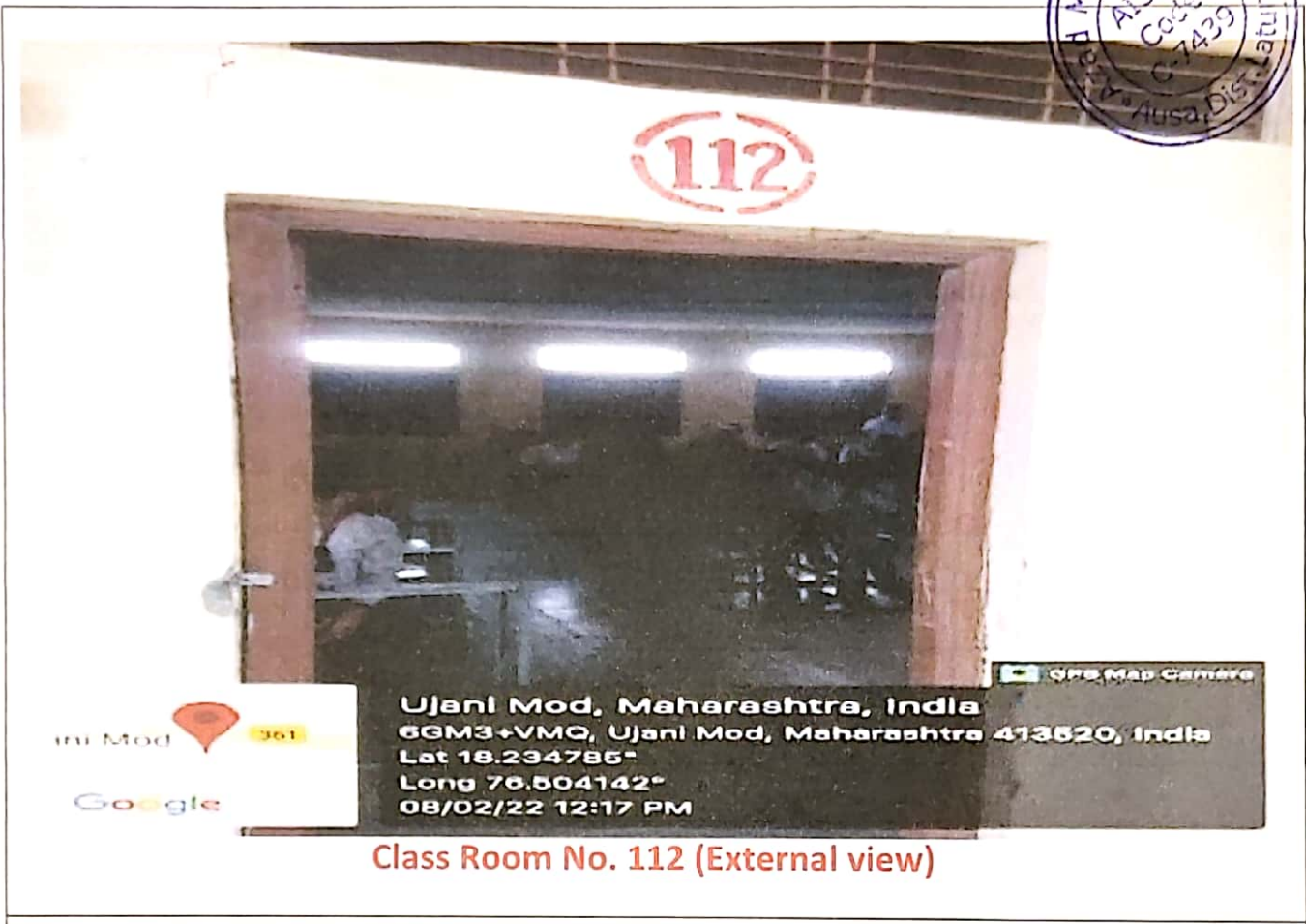
GPS Map Camera



Ujani Mod, Maharashtra, India  
6GM3+VMQ, Ujani Mod, Maharashtra 413520, India  
Lat 18.234613°  
Long 76.504212°  
09/02/22 02:12 PM

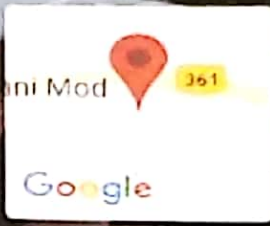
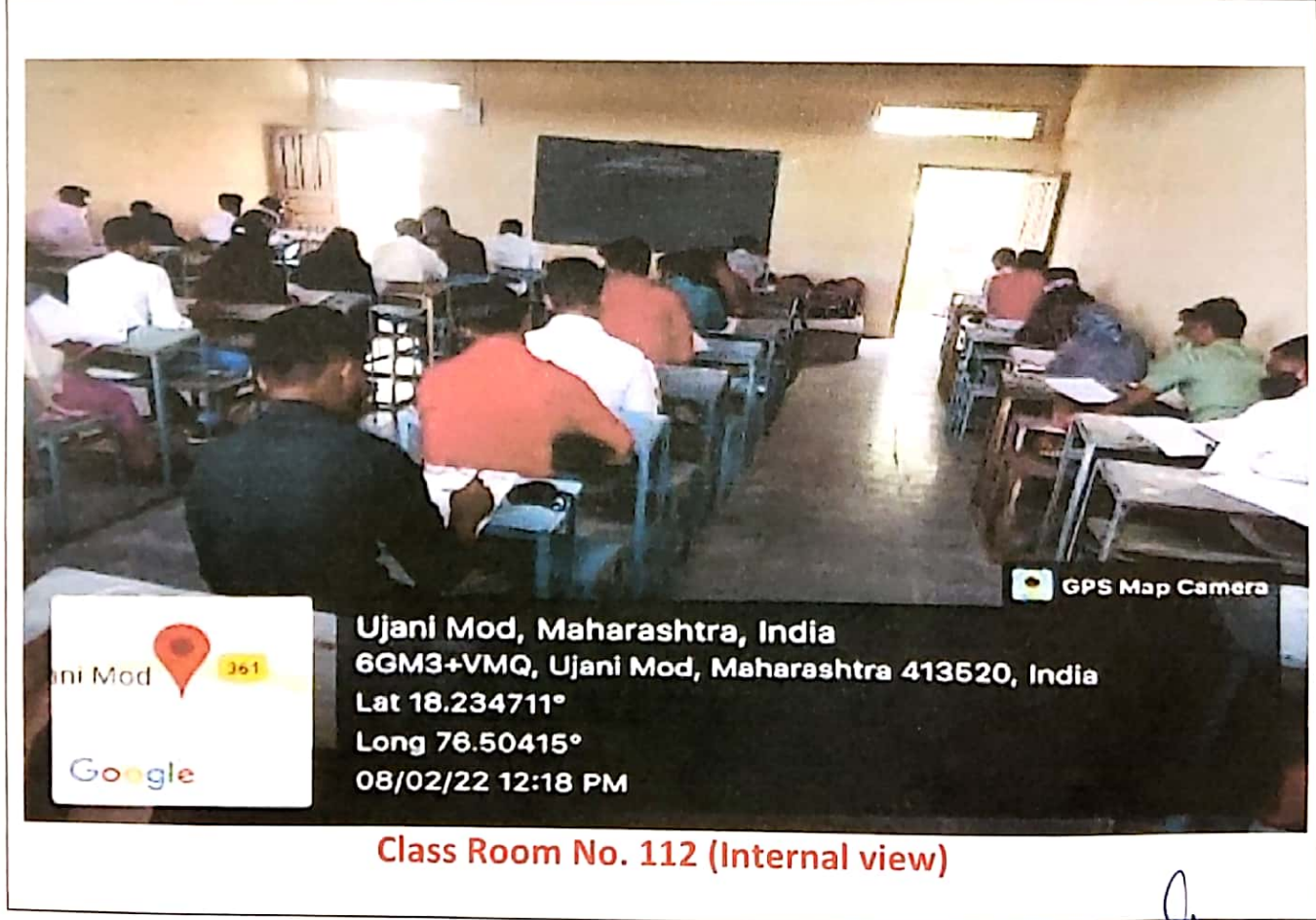
Class Room No. 110 (Internal view)

*[Signature]*  
Principal  
Azad Mahavidyalaya  
Ausa, Dist. Latur,



Ujani Mod, Maharashtra, India  
6GM3+VMQ, Ujani Mod, Maharashtra 413520, India  
Lat 18.234785°  
Long 76.504142°  
08/02/22 12:17 PM

Class Room No. 112 (External view)



Ujani Mod, Maharashtra, India  
6GM3+VMQ, Ujani Mod, Maharashtra 413520, India  
Lat 18.234711°  
Long 76.50415°  
08/02/22 12:18 PM


Class Room No. 112 (Internal view)

*[Signature]*  
Principal  
Azad Mahavidyalaya  
Ausa, Dist. Latur.



Ujani Mod, Maharashtra, India  
6GM3+VMQ, Ujani Mod, Maharashtra 413520, India  
Lat 18.23478°  
Long 76.50465°  
08/02/22 12:14 PM

**Class Room No. 113 (External view)**


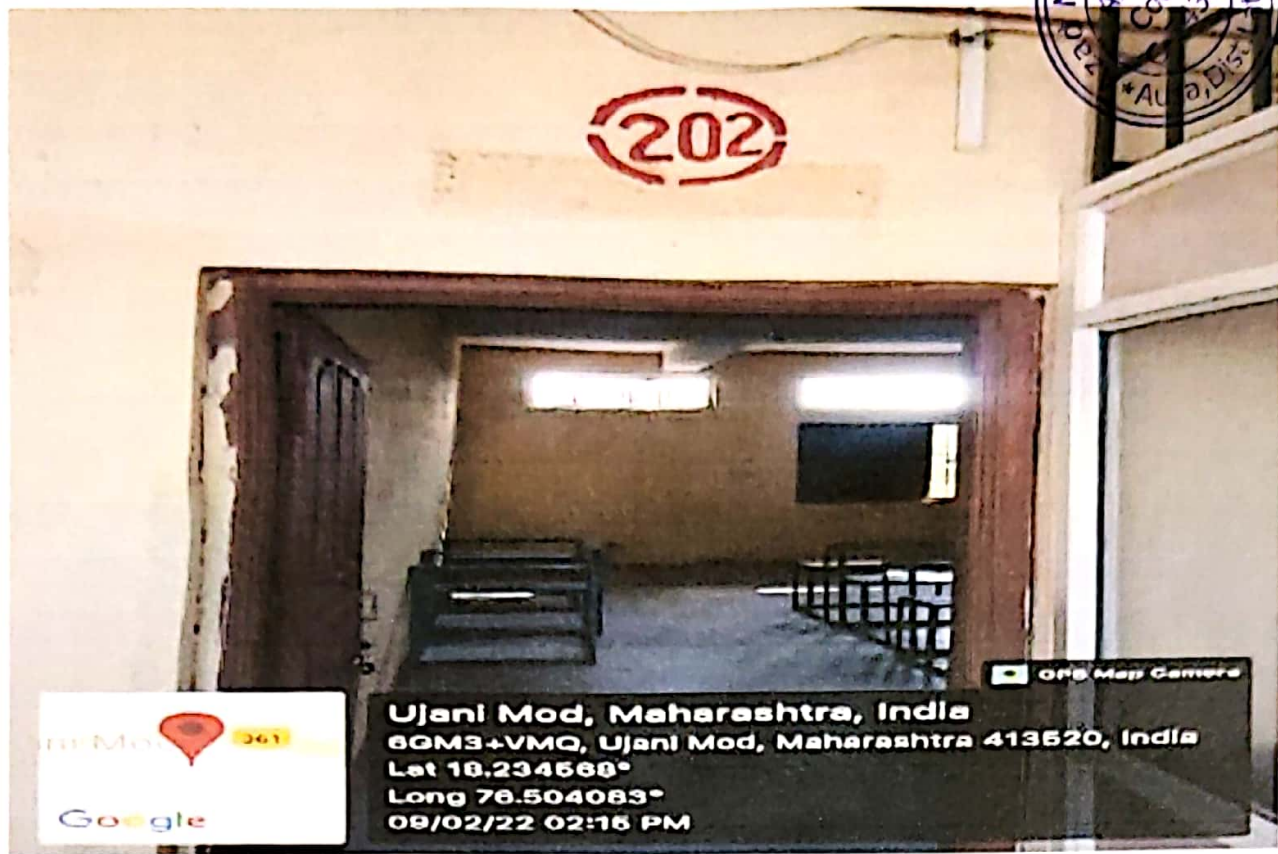


Ujani Mod, Maharashtra, India  
6GM3+VMQ, Ujani Mod, Maharashtra 413520, India  
Lat 18.234788°  
Long 76.504354°  
08/02/22 12:14 PM

**Class Room No. 113 (Internal view)**

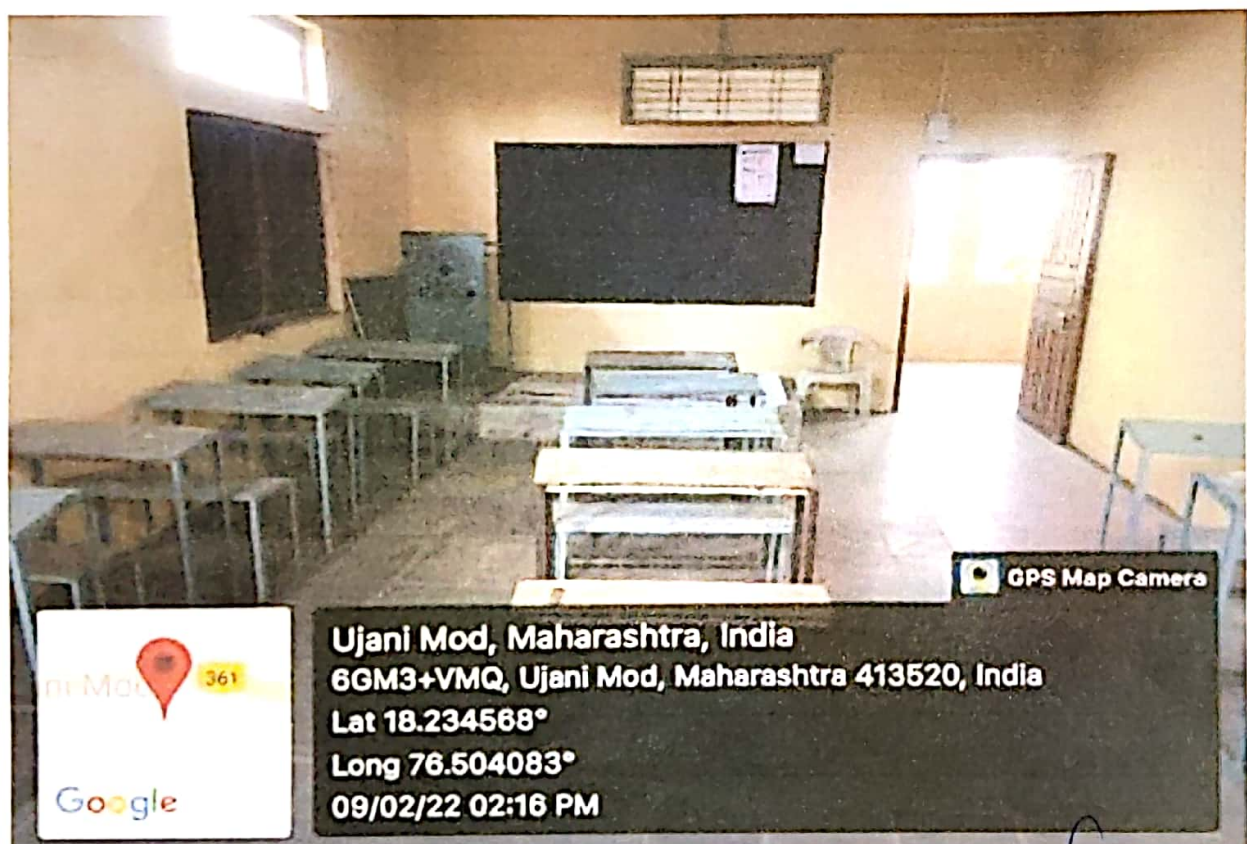
  
Principal  
Azad Mahavidyalaya  
Ausa, Dist. Latur.





Ujani Mod, Maharashtra, India  
 6GM3+VMQ, Ujani Mod, Maharashtra 413520, India  
 Lat 18.234568°  
 Long 76.504083°  
 09/02/22 02:16 PM

**Class Room No. 202 (External view)**

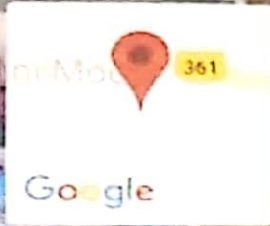
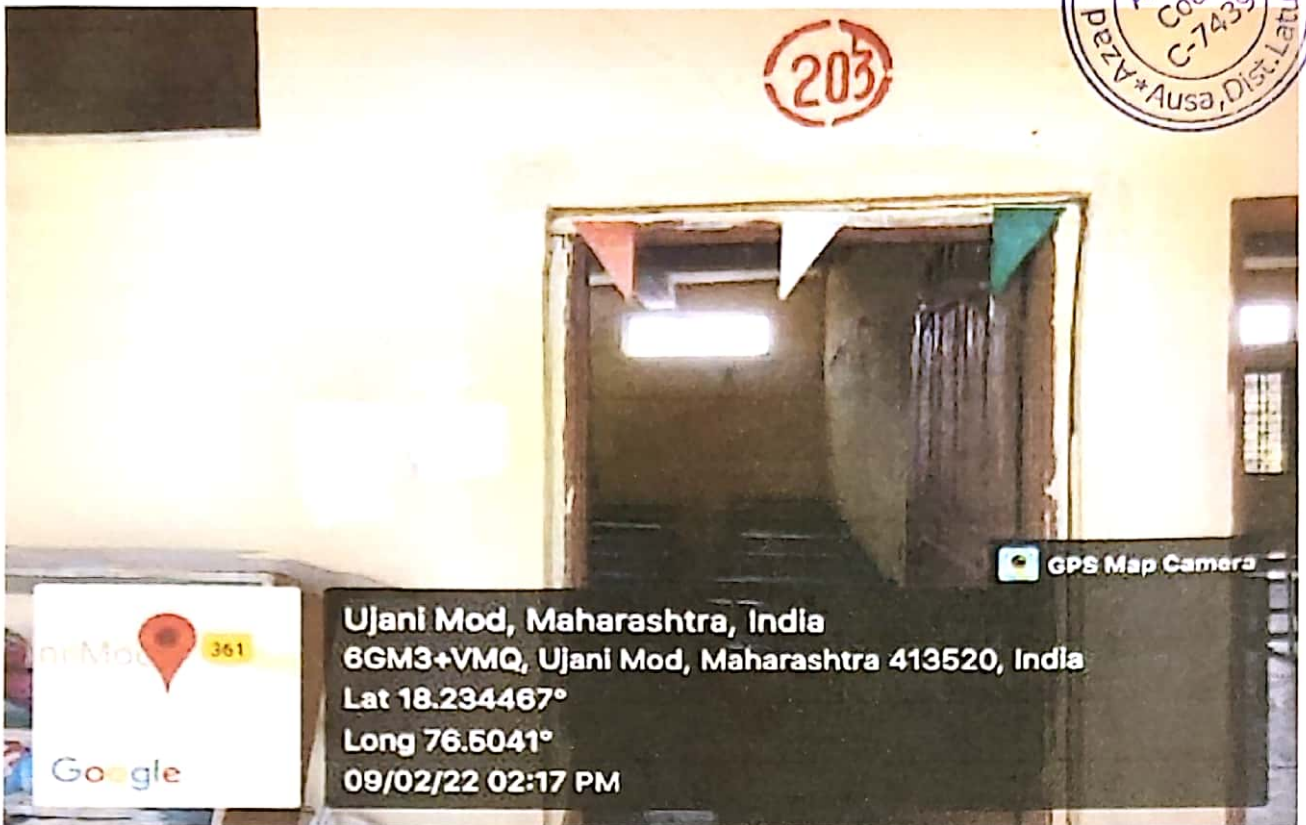


Ujani Mod, Maharashtra, India  
 6GM3+VMQ, Ujani Mod, Maharashtra 413520, India  
 Lat 18.234568°  
 Long 76.504083°  
 09/02/22 02:16 PM

**Class Room No. 202 (Internal view)**

*[Signature]*  
 4/3/22

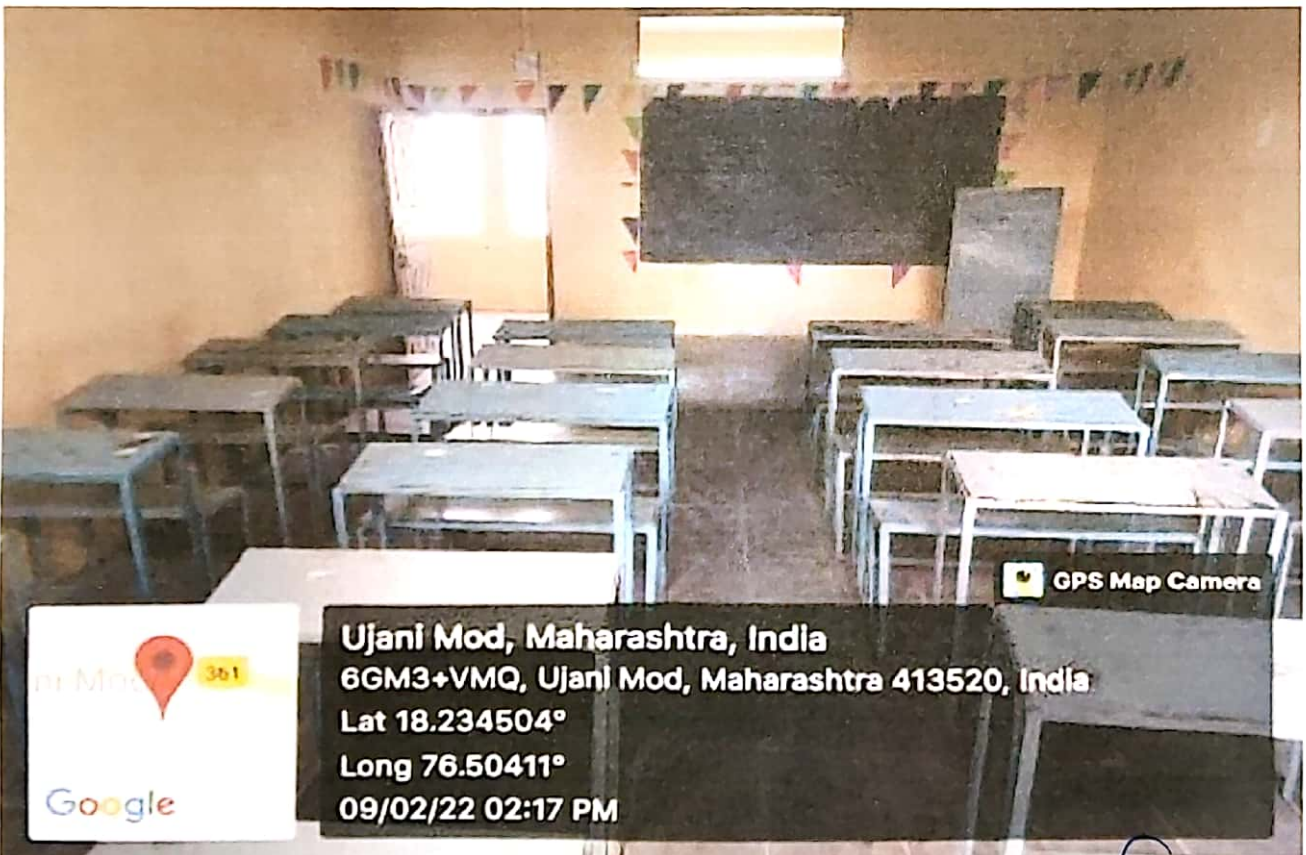
Principal  
 Azad Mahavidyalaya  
 AUSA, Dist. Latur.



Ujani Mod, Maharashtra, India  
 6GM3+VMQ, Ujani Mod, Maharashtra 413520, India  
 Lat 18.234467°  
 Long 76.5041°  
 09/02/22 02:17 PM

GPS Map Camera

Class Room No. 203 (External view)




Ujani Mod, Maharashtra, India  
 6GM3+VMQ, Ujani Mod, Maharashtra 413520, India  
 Lat 18.234504°  
 Long 76.50411°  
 09/02/22 02:17 PM

GPS Map Camera

Class Room No. 203 (Internal view)

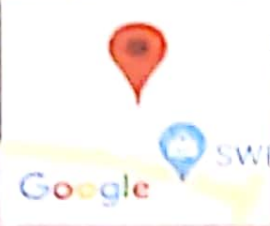
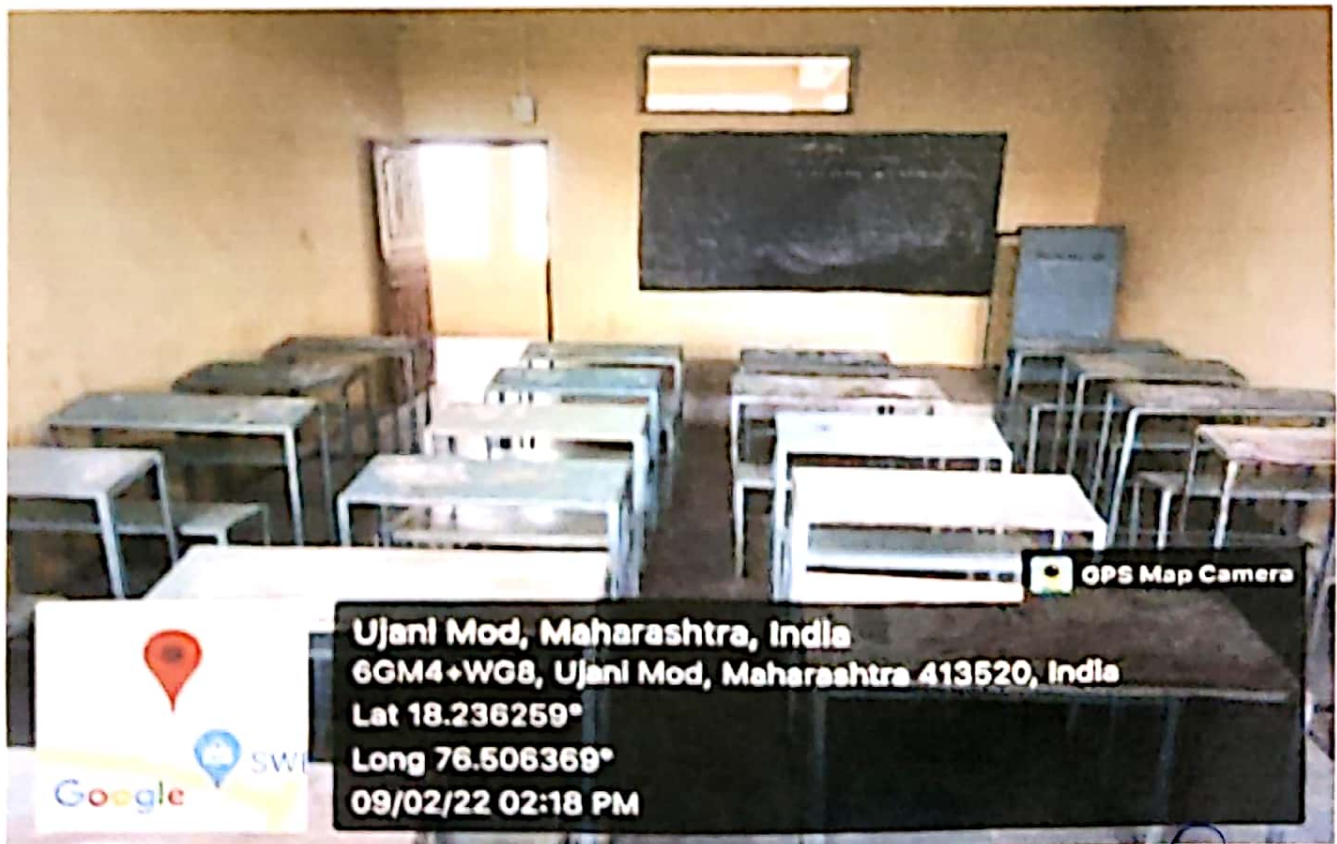
*[Signature]*  
 Principal  
 Azad Mahavidyalaya  
 AUSA, Dist. Latur.



Ujani Mod, Maharashtra, India  
6GM4+WG8, Ujani Mod, Maharashtra 413520, India  
Lat 18.236259°  
Long 76.506369°  
09/02/22 02:18 PM

GPS Map Camera

Class Room No. 204 (External view)

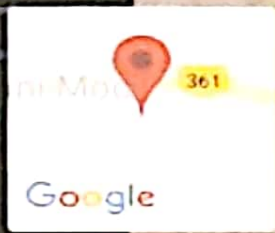


Ujani Mod, Maharashtra, India  
6GM4+WG8, Ujani Mod, Maharashtra 413520, India  
Lat 18.236259°  
Long 76.506369°  
09/02/22 02:18 PM

GPS Map Camera

Class Room No. 204 (Internal view)

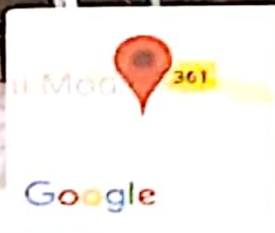
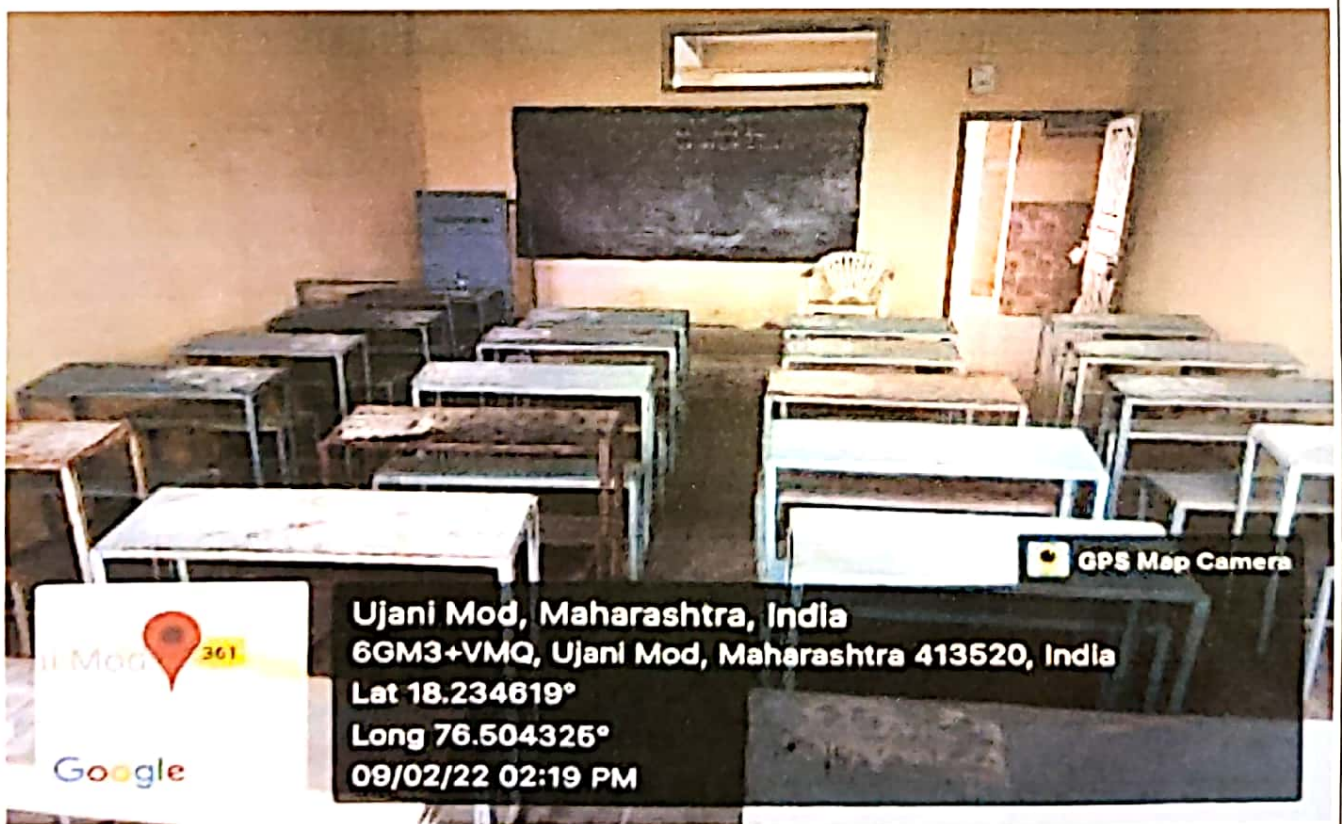
*[Signature]*  
Principal  
4/13/22  
Azad Mahavidyalaya  
Ausa, Dist. Latur.



Ujani Mod, Maharashtra, India  
 6GM3+VMQ, Ujani Mod, Maharashtra 413520, India  
 Lat 18.234681°  
 Long 76.504057°  
 09/02/22 02:19 PM

GPS Map Camera

Class Room No. 205 (External view)

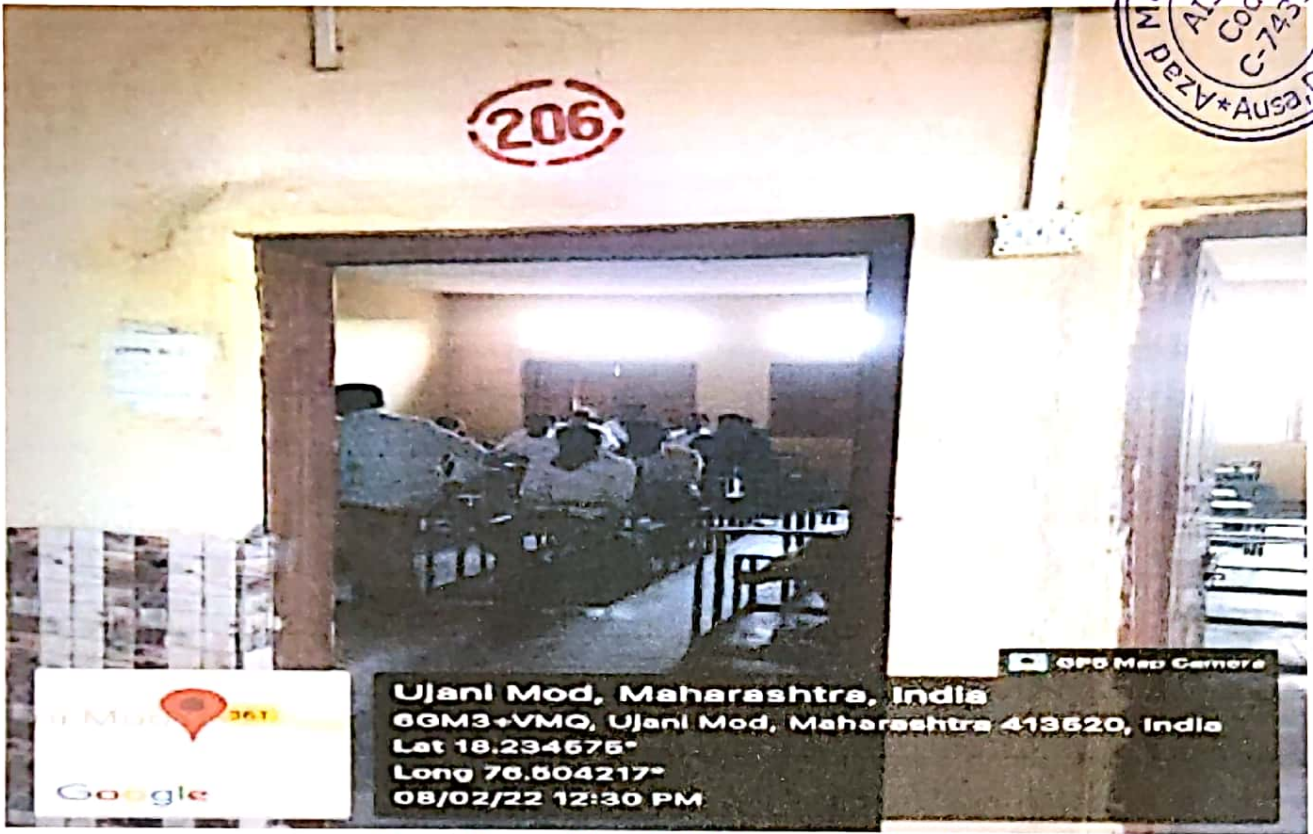


Ujani Mod, Maharashtra, India  
 6GM3+VMQ, Ujani Mod, Maharashtra 413520, India  
 Lat 18.234619°  
 Long 76.504326°  
 09/02/22 02:19 PM

GPS Map Camera

Class Room No. 205 (Internal view)


*[Signature]*  
 Principal  
 Azad Mahavidyalaya  
 AUSA, Dist. Latur.



**Class Room No. 206 (External view)**



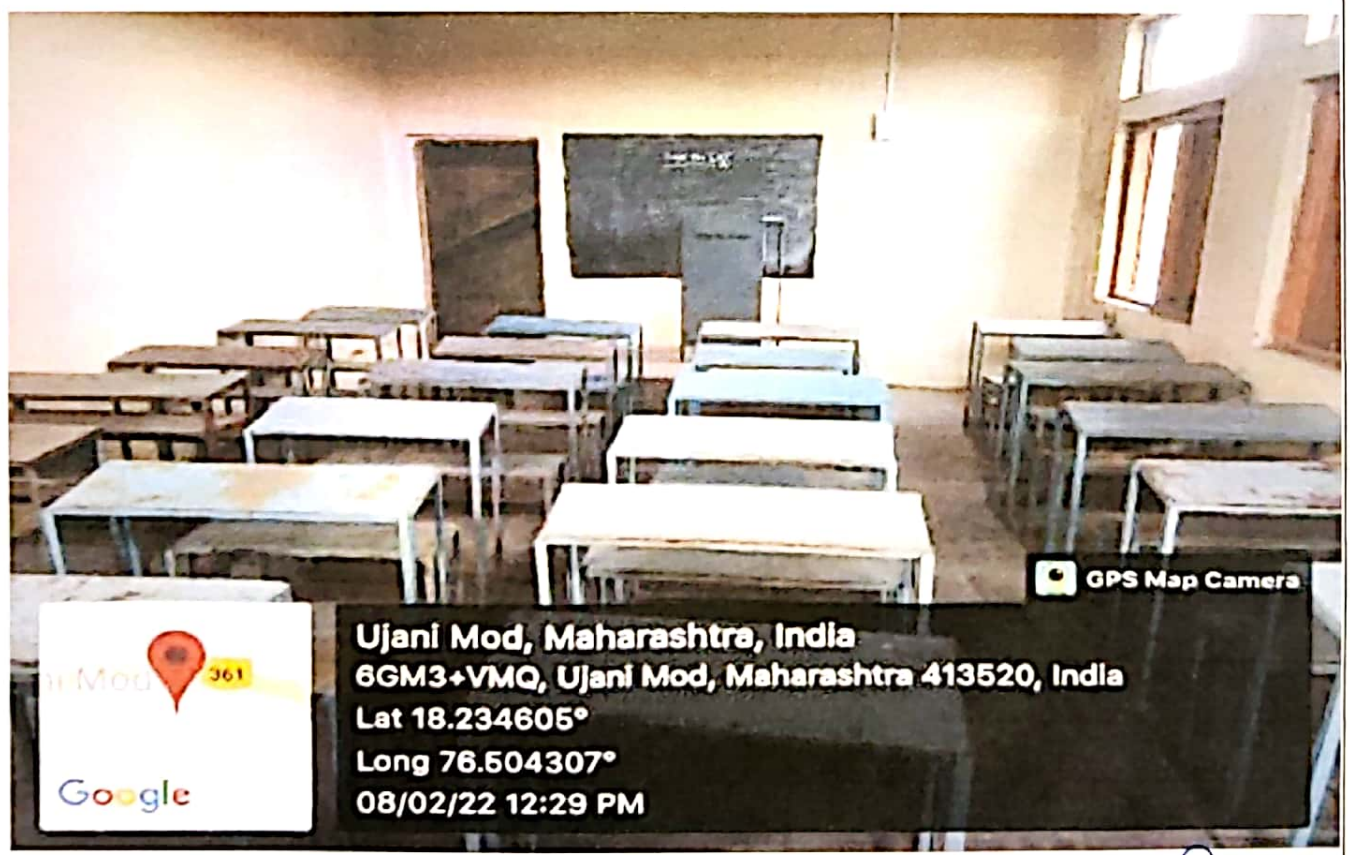
**Class Room No. 206 (Internal view)**

  
Principal  
Azad Mahavidyalaya  
Ausa, Dist. Latur.



Ujani Mod, Maharashtra, India  
 6GM3+VMQ, Ujani Mod, Maharashtra 413520, India  
 Lat 18.234507°  
 Long 76.604266°  
 08/02/22 12:28 PM

**Class Room No. 207 (External view)**




Ujani Mod, Maharashtra, India  
 6GM3+VMQ, Ujani Mod, Maharashtra 413520, India  
 Lat 18.234605°  
 Long 76.604307°  
 08/02/22 12:29 PM

**Class Room No. 207 (Internal view)**

*[Signature]*  
 Principal  
 Azad Mahavidyalaya  
 AUSA, Dist. Latur.

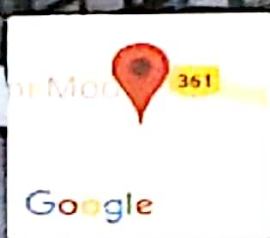
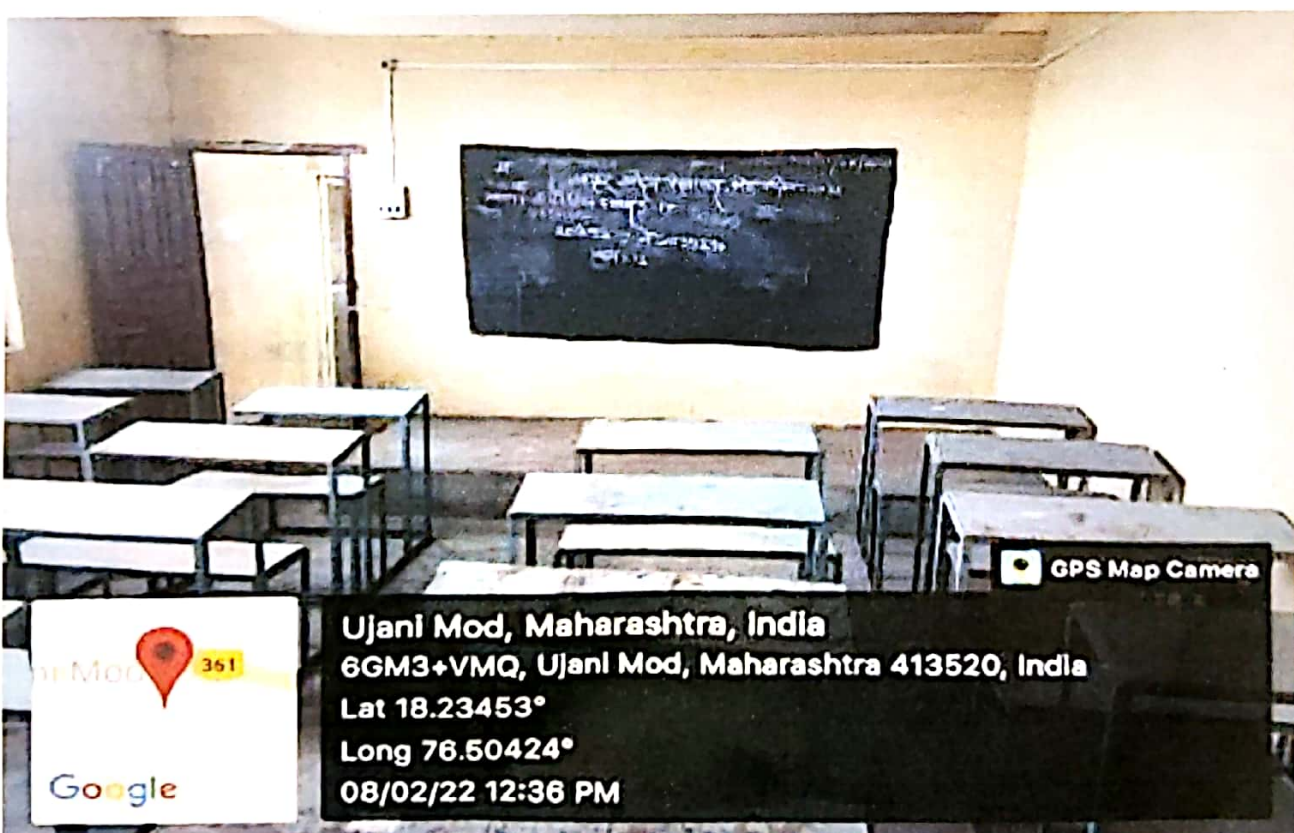


209



Ujani Mod, Maharashtra, India  
6GM4+WG8, Ujani Mod, Maharashtra 413520, India  
Lat 18.230271°  
Long 76.506539°  
08/02/22 12:36 PM

Class Room No. 209 (External view)



Ujani Mod, Maharashtra, India  
6GM3+VMQ, Ujani Mod, Maharashtra 413520, India  
Lat 18.23453°  
Long 76.50424°  
08/02/22 12:36 PM

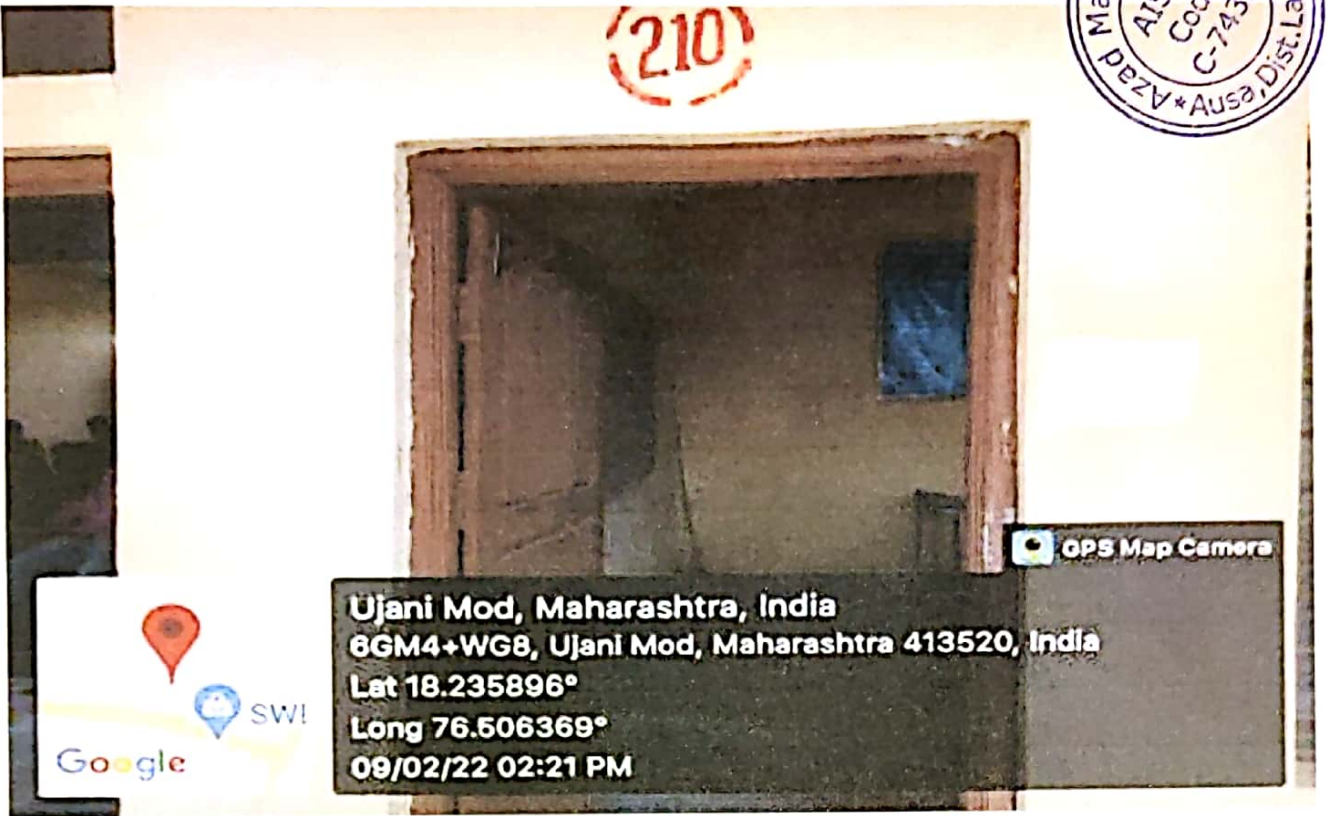
Class Room No. 209 (Internal view)

*[Signature]*  
Principal

Azad Mahavidyalaya  
Ausa, Dist. Latur.




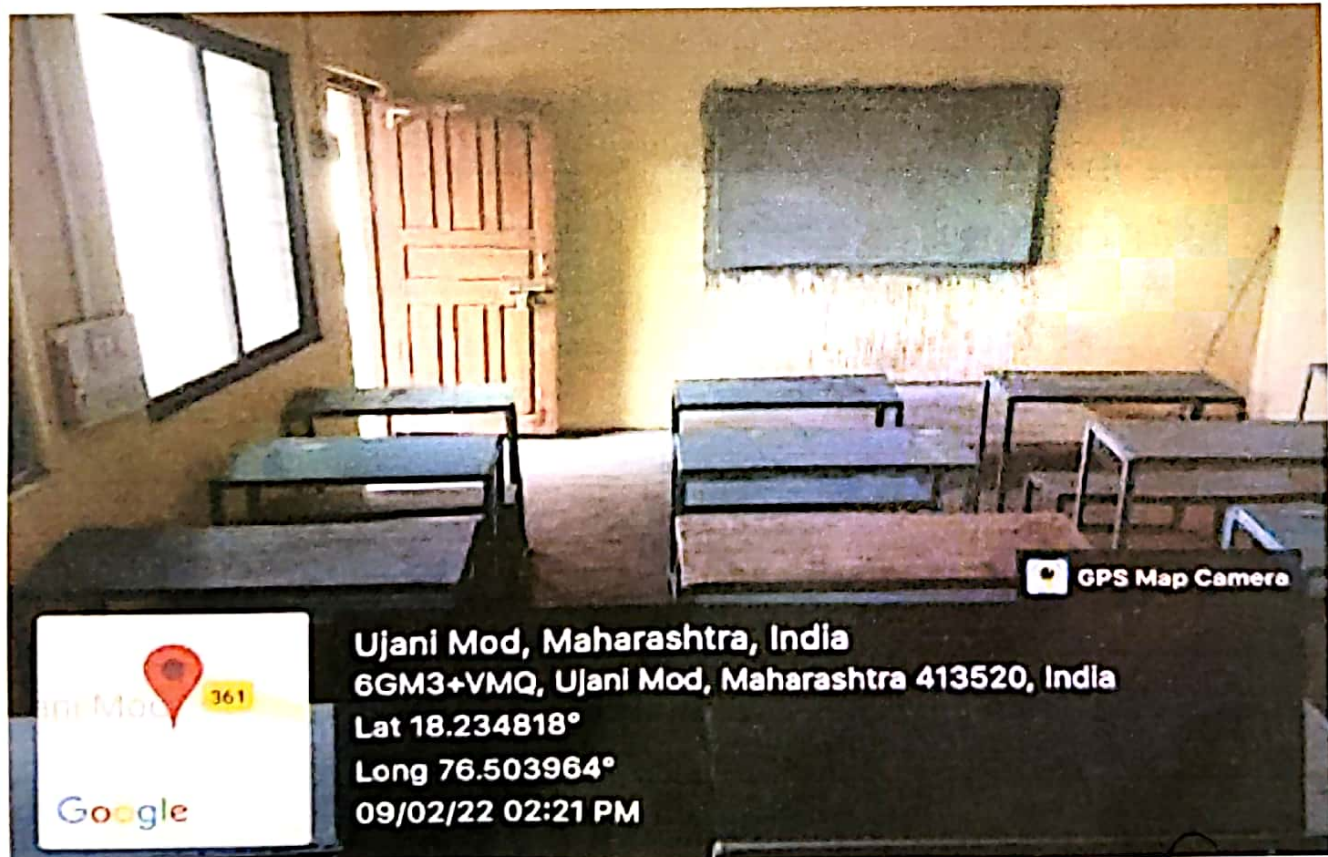
210



Ujani Mod, Maharashtra, India  
6GM4+WG8, Ujani Mod, Maharashtra 413520, India  
Lat 18.235896°  
Long 76.506369°  
09/02/22 02:21 PM

GPS Map Camera


Class Room No. 210 (External view)




Ujani Mod, Maharashtra, India  
6GM3+VMQ, Ujani Mod, Maharashtra 413520, India  
Lat 18.234818°  
Long 76.503964°  
09/02/22 02:21 PM

GPS Map Camera

Class Room No. 210 (Internal view)

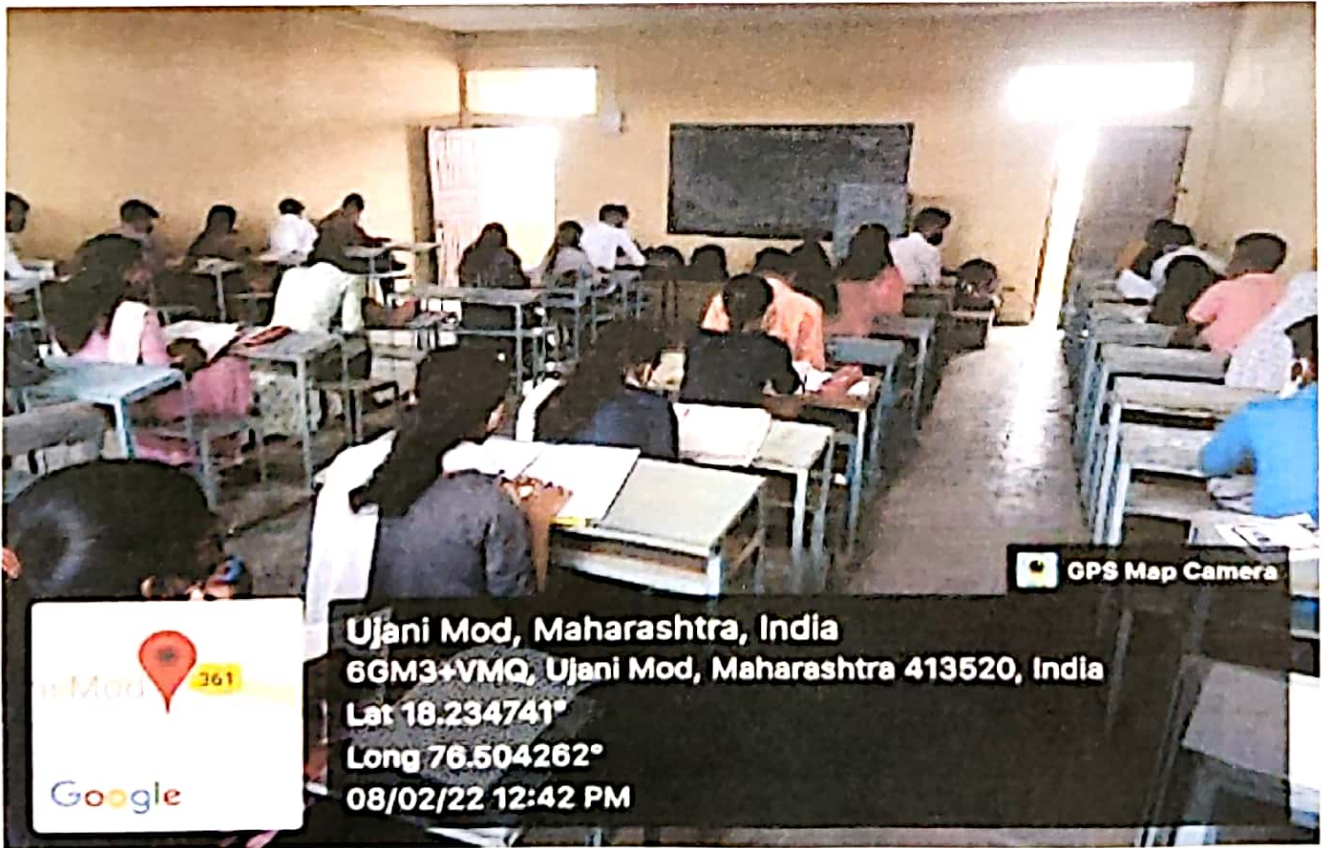
  
Principal  
Azad Mahavidyalaya  
Ausa, Dist. Latur.





Ujani Mod, Maharashtra, India  
 6GM3+VMQ, Ujani Mod, Maharashtra 413520, India  
 Lat 18.234738°  
 Long 76.604144°  
 08/02/22 12:41 PM

**Class Room No. 212 (External view)**



Ujani Mod, Maharashtra, India  
 6GM3+VMQ, Ujani Mod, Maharashtra 413520, India  
 Lat 18.234741°  
 Long 76.504262°  
 08/02/22 12:42 PM

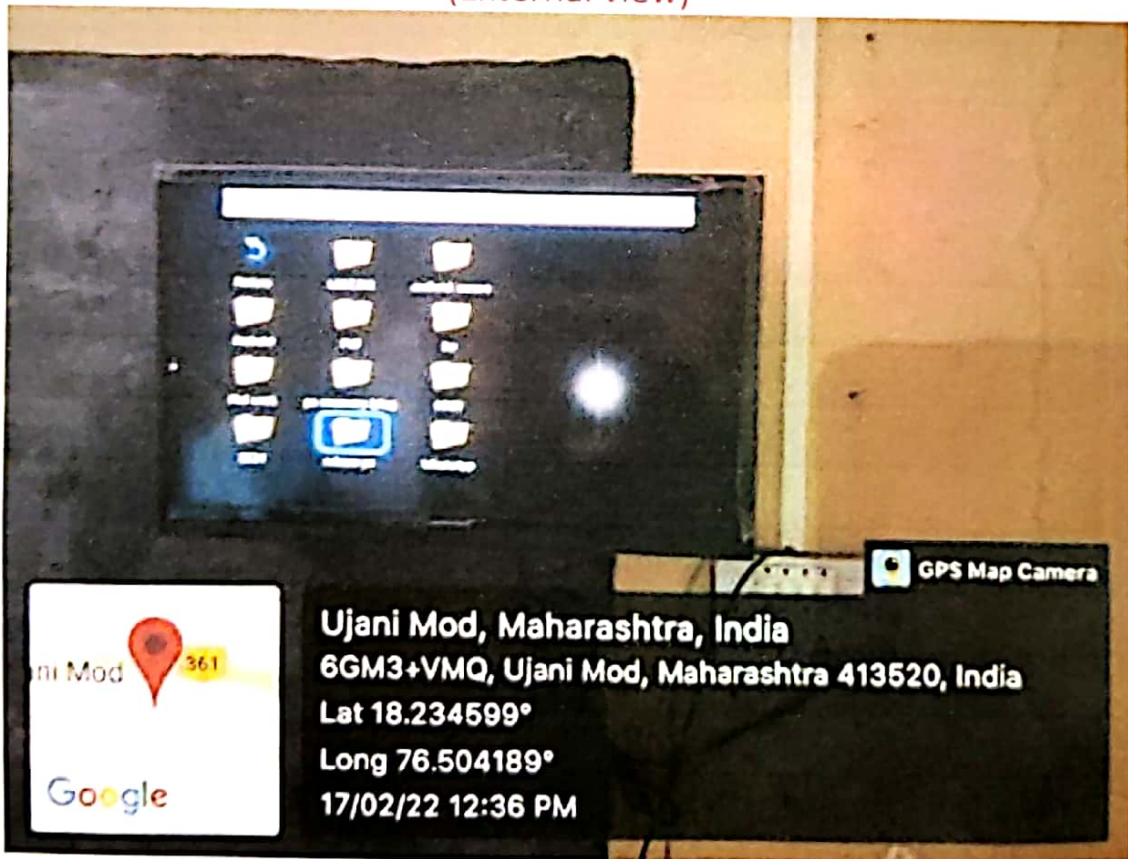
**Class Room No. 212 (Internal view)**

Principal  
 Azad Mahavidyalaya  
 AUSA, Dist. Latur.

ICT 104




(External view)




(Internal view)

*[Signature]*  
Principal  
Azad Mahavidyalaya  
AUSA, Dist. Latur.

ICT 111



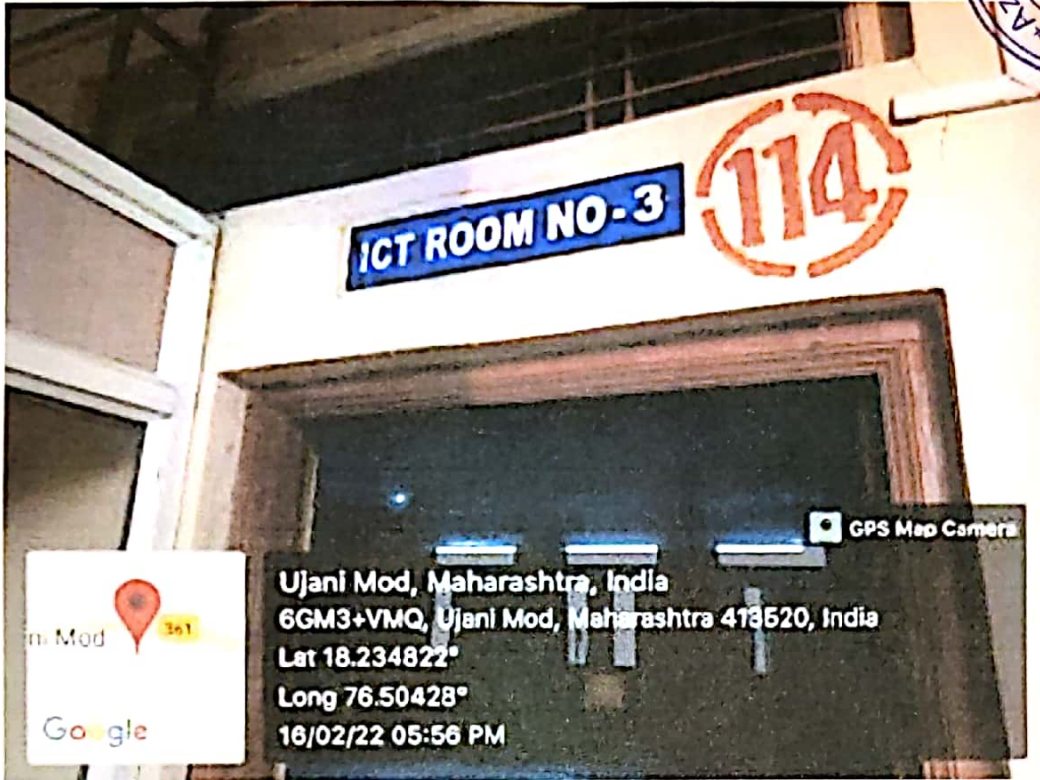
(External view)



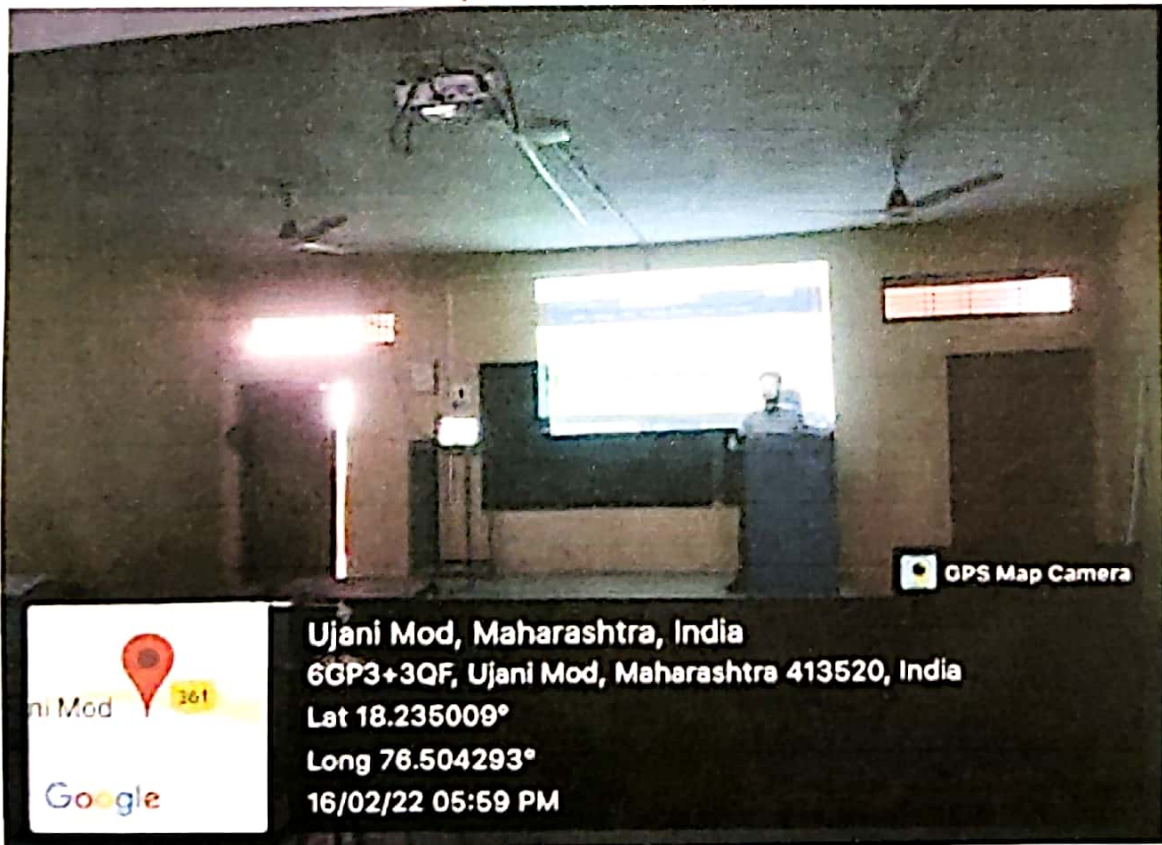
(Internal view)

*[Signature]*  
Principal  
Azad Mahavidyalaya  
AUSA, Dist. Latur.

ICT 114




(External view)




(Internal view)

*[Signature]*  
Principal  
Azad Mahavidyalaya  
Ausa, Dist. Latur.

ICT 211



(External view)





(Internal view)

*[Handwritten Signature]*  
24/3/22

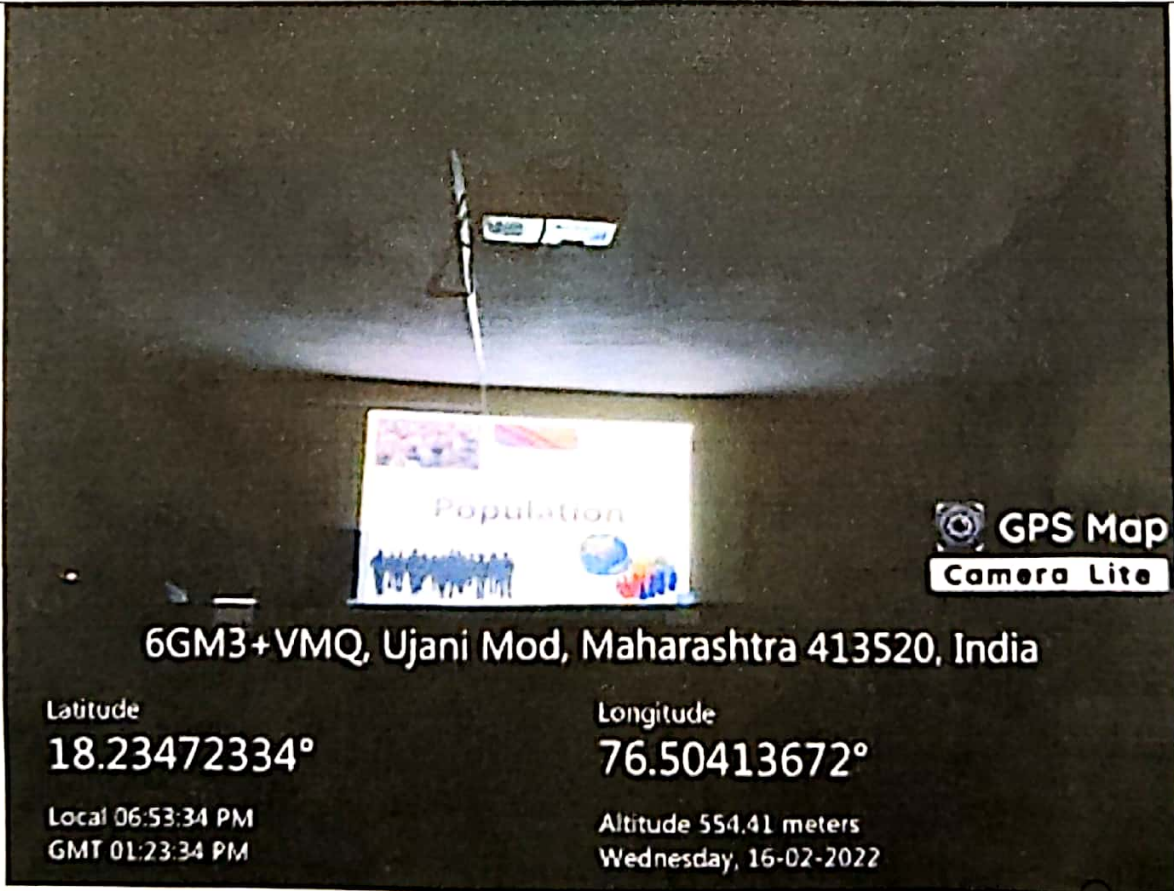
Principal  
Azad Mahavidyalaya  
Ausa, Dist. Latur.

ICT 213



6GM3+VMQ, Ujani Mod, Maharashtra 413520, India  
Latitude 18.23497446° Longitude 76.50403744°  
Local 03:38:34 PM Altitude 613.46 meters  
GMT 10:08:34 AM Saturday, 12-02-2022

(External view)

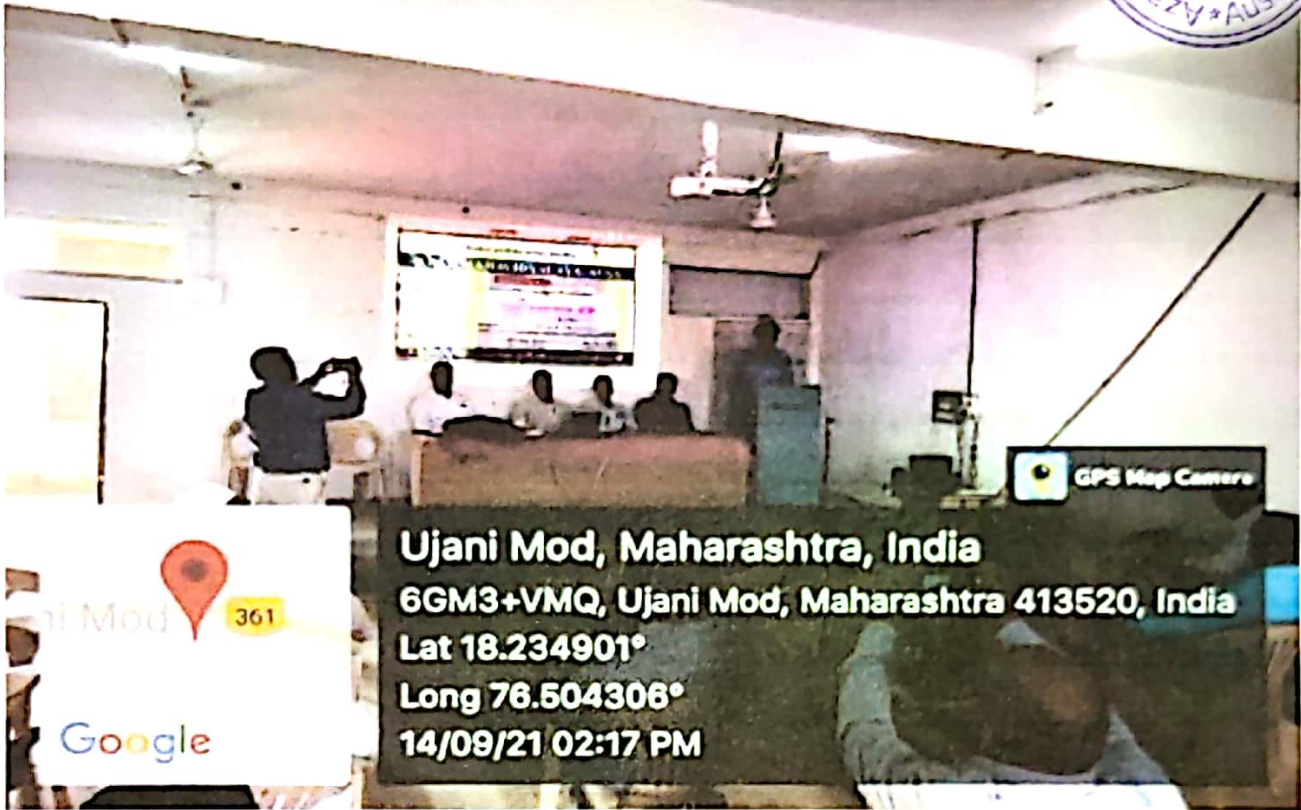


6GM3+VMQ, Ujani Mod, Maharashtra 413520, India  
Latitude 18.23472334° Longitude 76.50413672°  
Local 06:53:34 PM Altitude 554.41 meters  
GMT 01:23:34 PM Wednesday, 16-02-2022

(Internal view)

*[Signature]*  
Principal  
Azad Mahavidyalaya  
Ausa, Dist. Latur.

SEMINAR HALL 214



Ujani Mod 361

Google

**Ujani Mod, Maharashtra, India**  
 6GM3+VMQ, Ujani Mod, Maharashtra 413520, India  
 Lat 18.234901°  
 Long 76.504306°  
 14/09/21 02:17 PM



Ujani Mod 361

Google

**Ujani Mod, Maharashtra, India**  
 6GM3+VMQ, Ujani Mod, Maharashtra 413520, India  
 Lat 18.234884°  
 Long 76.504331°  
 14/09/21 02:29 PM

*[Signature]*  
 Principal  
 Azad Mahavidyalaya  
 AUSA, Dist. Latur.